

## ASSIGNMENT, BILL OF SALE AND CONVEYANCE

THE STATE OF TEXAS §

§ KNOW ALL BY THESE PRESENTS:

COUNTY OF DEWITT §

This Assignment, Bill of Sale and Conveyance (this "Assignment") is made to be effective as of 7:00 a.m., Central Time, on October 1, 2019 (the "Effective Time"), by and between Equinor Texas Onshore Properties LLC, a Delaware limited liability company ("ETOP"), Equinor Pipelines LLC, a Delaware limited liability company ("EPL"), Equinor Natural Gas LLC, a Delaware limited liability company ("ENG"), and Equinor Marketing & Trading (US) Inc., a Delaware corporation ("EMT" and together with ETOP, EPL and ENG, each, an "Assignor" and, collectively, the "Assignors"), and Repsol Oil & Gas USA, LLC, a Texas limited liability company ("Assignee"). Assignors and Assignee are sometimes referred to herein individually as a "Party" and collectively as the "Parties."

Capitalized terms used but not defined herein shall have the respective meanings set forth in the Purchase and Sale Agreement (the "Purchase Agreement"), dated as of November 7, 2019, by and between Assignors and Assignee.

**ARTICLE 1**  
**ASSIGNMENT OF ASSETS**

Section 1.1 Assignment of Assets. Subject to the terms and conditions hereof, Assignors, for and in consideration of the sum of Ten Dollars (\$10.00) and other good and valuable consideration, in hand paid, the receipt and sufficiency of which are hereby acknowledged, hereby sell, transfer, assign, deliver and convey unto Assignee, and Assignee hereby accepts from Assignors, all of Assignors' right, title and interest, whether real or personal, recorded or unrecorded, tangible or intangible, vested, contingent or reversionary, in and to the following (but excepting and excluding, in all such instances, the Excluded Assets):

(a) The oil, gas and mineral leases, subleases and other leaseholds located in DeWitt County, Texas including those that are identified on Exhibit A-1 (collectively, the "Leases"), subject to the depth limitations and other restrictions that may be set forth in the Leases or in any conveyances in the chain of title, together with (i) all rights, privileges, benefits and powers conferred upon the holder of the Leases with respect to the use and occupation of the lands covered thereby, (ii) all rights, options, titles and interests of Assignors, including rights to obtain or otherwise earn any interest in the Leases or within the lands covered by the Leases or any acreage pooled, communitized or unitized therewith and (iii) royalties, overriding royalties, net profits interests, mineral fee interests, carried interests, and other rights to Hydrocarbons in place and any other interests in the lands covered by the Leases, regardless of whether such interests are incorrectly described on or omitted from Exhibit A-1;

(b) All pooled, communitized or unitized acreage which includes all or a part of any Lease (the "Units"), including the Units identified on Exhibit A-2, and all

tenements, hereditaments and appurtenances belonging to the Leases and Units (including, as described in Section 1.1(h), all undivided interests of Assignors derived from the Leases in the production of Hydrocarbons from any such Unit, whether such Unit production of Hydrocarbons comes from a Well or Wells located on or off a Lease);

(c) All oil, gas, water, carbon dioxide or injection wells, whether producing, shut-in or abandoned, located on the Leases or Units, together with the Allocated Leasehold for each such well, including the wells shown on Exhibit A-3 (the “Wells” and collectively with the Leases and the Units, the “Properties”);

(d) All flowlines, pipelines, gathering systems and appurtenances thereto located on the Leases or Units or primarily used, or held for use, in connection with the operation of the Properties, including those identified on Exhibit A-5, excepting and excluding the Midstream Excluded Assets (subject to such exclusion, the “Gathering Systems”);

(e) All contracts, agreements and instruments to the extent applicable to the Properties, the Real Property, the Gathering Systems, the Equipment or the production of Hydrocarbons from the Properties, including operating agreements, unitization, pooling and communitization agreements, production sharing agreements, declarations and orders, area of mutual interest agreements, joint venture agreements, farmin and farmout agreements, participation agreements, exchange agreements, work orders under master service agreements, drilling contracts, lease agreements for the Leased Assets, agreements for the sale and purchase of Hydrocarbons and gathering, processing and transportation agreements, but excluding (i) any contracts, agreements and instruments to the extent transfer is (A) restricted by Third Party agreement, a Governmental Body or applicable Law and the necessary consents or approvals to transfer have not been obtained following commercially reasonable efforts by Assignors or (B) subject to the payment of a fee or other consideration to a Third Party that Assignee has not agreed in writing to pay and (ii) the Leases and Surface Agreements (subject to such exclusions, the “Contracts”);

(f) All surface fee interests, easements, licenses, servitudes, rights-of-way, surface leases and other surface rights appurtenant to, whether part of the premises covered by the Leases, Units or Real Property or otherwise, and primarily used or held for use in connection with, the Properties or the Real Property; but excluding any such interest or right to the extent transfer is (i) restricted by Third Party agreement, a Governmental Body or applicable Law and the necessary consents or approvals to transfer have not been obtained following commercially reasonable efforts by Assignors or (ii) subject to the payment of a fee or other consideration to a Third Party that Assignee has not agreed in writing to pay (subject to such exclusion, the “Surface Agreements”);

(g) All equipment, machinery, tools, fixtures, materials, inventory, vehicles and rolling stock, including trailers, rolling test equipment, rolling machinery and other portable wheeled equipment, and other tangible personal property and improvements located on the Properties or the Real Property or used, or held for use, primarily in

connection with the operation of the Properties or the production of Hydrocarbons from the Properties that are owned by Assignors (the “Equipment”);

(h) All Hydrocarbons produced from or attributable to the Properties at and after the Effective Time;

(i) The fee-owned real property, buildings and other permanent improvements located thereon described on Exhibit A-6 (collectively, the “Real Property”);

(j) The Records;

(k) The Leased Assets, except to the extent that transfer is (i) restricted by Third Party agreement, a Governmental Body or applicable Law and the necessary consents or approvals to transfer have not been obtained following commercially reasonable efforts by Assignors or (ii) subject to the payment of a fee or other consideration to a Third Party that Assignee has not agreed in writing to pay;

(l) All Imbalances;

(m) All licenses, orders, franchises, registrations, consents, approvals, variances, exemptions, waivers, rights, water rights (including water withdrawal, storage, discharge, treatment, injection and disposal rights related to the Properties) and other Permits of all Governmental Bodies held by Assignors that are primarily used, or held for use, in connection with the Properties, the Gathering Systems, the Real Property, the Equipment or the Surface Agreements; but excluding any such interest or right to the extent transfer is (i) restricted by Third Party agreement, a Governmental Body or applicable Law and the necessary consents or approvals to transfer have not been obtained following commercially reasonable efforts by Assignors, or (ii) subject to the payment of a fee or other consideration to a Third Party that Assignee has not agreed in writing to pay;

(n) All geophysical data, geological data, engineering data and other technical data relating to the Properties, including any core and fluid samples and proprietary production allocation methodology in use as to the Assets and Wells, except to the extent that transfer is (i) restricted by Third Party agreement, a Governmental Body or applicable Law and the necessary consents or approvals to transfer have not been obtained following commercially reasonable efforts by Assignors or (ii) subject to the payment of a fee or other consideration to a Third Party that Assignee has not agreed in writing to pay, and excluding any interpretations, analyses and related interpretative data of Assignors; and

(o) To the extent assignable, all rights, claims, and causes of action to the extent, and only to the extent, attributable to the ownership, use, maintenance or operation of the Assets after the Effective Time, including past, present or future claims, whether or not previously asserted by Assignors.

TO HAVE AND TO HOLD the Assets unto Assignee, its successors and assigns, forever, subject, however, to the terms and conditions of this Assignment.

Section 1.2 Excluded Assets. Notwithstanding anything to the contrary in this Assignment, Assignors hereby reserve and retain the Excluded Assets, all of which are excluded from the Assets conveyed hereunder, and Assignee shall have no interest in, to or under any Excluded Asset. As used herein, the term "Excluded Assets" means:

- (a) the Excluded Records;
- (b) the Midstream Excluded Assets;
- (c) solely to the extent related to (i) an indemnification obligation of Assignors or (ii) any amounts that Assignors are entitled to or responsible for pursuant to the Purchase Agreement, all rights, claims and causes of action of Assignors to the extent attributable to the ownership, use, maintenance or operation of the Assets that are attributable to the period of time prior to the Effective Time (including the right to receive payments in respect of any judgments, compromises or settlements, and any claims for refunds, credits or rebates);
- (d) subject to Section 6.14 of the Purchase Agreement, and except to the extent such rights and interests arise from Assumed Purchaser Obligations, all rights and interests of Assignors or their Affiliates (i) under any policy or agreement of insurance or indemnity agreement, (ii) under any bond and (iii) to any insurance or condemnation proceeds or awards arising, in each case, from acts, omissions or events, or damage to or destruction of property prior to the Effective Time;
- (e) any Leased Assets that are not transferred to Assignee at the Closing to the extent that transfer of such Leased Assets is (i) restricted by Third Party agreement, a Governmental Body or applicable Law and the necessary consents or approvals to transfer have not been obtained following commercially reasonable efforts by Assignors, or (ii) subject to the payment of a fee or other consideration to a Third Party that Assignee has not agreed in writing to pay;
- (f) any (i) Tax assets relating to the Excluded Assets and (ii) Tax prepayments subject to Section 3.3(a)(ii) of the Purchase Agreement or Tax refunds subject to Section 11.3 of the Purchase Agreement;
- (g) all personal property of Assignors not included within the definition of Assets;
- (h) all geophysical and other seismic and related technical data and information relating to the Assets to the extent that such geophysical and other seismic and related technical data and information is not transferred to Assignee at the Closing because such transfer is (x) restricted by Third Party agreement, a Governmental Body or applicable Law and the necessary consents or approvals to transfer have not been obtained following commercially reasonable efforts by Assignors or (y) subject to the payment of a fee or other consideration to a Third Party that Assignee has not agreed in

writing to pay, and all interpretations, analyses and related interpretative data of Assignors;

(i) all of Assignors' proprietary data and computer software, patents, trade secrets, copyrights, names, trademarks, logos and other intellectual property, except for proprietary geophysical, geological and similar data to be transferred from Assignors to Assignee pursuant to Section 1.1(n) (except for any proprietary production allocation methodology in use as to the Assets and Wells);

(j) all data and Contracts, the transfer or disclosure of which is (i) restricted by Third Party agreement, a Governmental Body or applicable Law and the necessary consents or approvals to transfer have not been obtained following commercially reasonable efforts by Assignors, or (ii) subject to the payment of a fee or other consideration to a Third Party that Assignee has not agreed in writing to pay;

(k) any of the Assets excluded from the transactions contemplated hereunder pursuant to Section 6.11(b) or Section 6.11(c) of the Purchase Agreement;

(l) any offices or office leases located in Travis County, Texas; Harris County, Texas; or Fairfield County, Connecticut, and any personal property (other than the Records) located in or on such offices or office leases;

(m) all rights, claims and causes of action of Assignors arising with respect to Matrix Case 1;

(n) all master services agreements;

(o) the 2015 Agreements;

(p) the Joint Development Agreement;

(q) an undivided 77% of Assignors' right, title and interest in and to the Double Eagle Contract; and

(r) any other items set forth on Exhibit A-7.

## **ARTICLE 2 SPECIAL WARRANTY AND DISCLAIMERS**

Section 2.1 Special Warranty. Assignors hereby warrant and agree to defend Assignee against every Person whomsoever lawfully claiming or to claim an interest in any Property included in the Assets by, through or under Assignors, but not otherwise. The Parties acknowledge and agree that the foregoing warranty shall constitute and be considered a special warranty of title by, through and under Assignors, but not otherwise, under applicable Laws of the State of Texas. EXCEPT AS AND TO THE EXTENT EXPRESSLY SET FORTH IN THE PRECEDING SENTENCES OF THIS SECTION 2.1, IN ARTICLE 4 OF THE PURCHASE AGREEMENT, OR IN THE CERTIFICATE OF ASSIGNORS TO BE DELIVERED PURSUANT TO SECTION 8.2(e) OF THE PURCHASE AGREEMENT, ASSIGNORS MAKE

NO, AND EXPRESSLY DISCLAIM ANY, WARRANTY OR REPRESENTATION, EXPRESS, IMPLIED, STATUTORY OR OTHERWISE, WITH RESPECT TO ASSIGNORS' TITLE TO ANY OF THE ASSETS, AND ASSIGNEE HEREBY ACKNOWLEDGES AND AGREES THAT ASSIGNEE'S RIGHTS PROVIDED IN THE PRECEDING SENTENCES OF THIS SECTION 2.1 ARE ASSIGNEE'S SOLE AND EXCLUSIVE REMEDY FOR ANY DEFECT OF TITLE WITH RESPECT TO ANY OF THE ASSETS.

Section 2.2 Disclaimers of Warranties.

(a) EXCEPT AS AND TO THE EXTENT EXPRESSLY SET FORTH IN SECTION 2.1, IN ARTICLE 4 OF THE PURCHASE AGREEMENT OR IN THE CERTIFICATE OF ASSIGNORS TO BE DELIVERED PURSUANT TO SECTION 8.2(e) OF THE PURCHASE AGREEMENT, (i) ASSIGNORS MAKE NO, AND EXPRESSLY DISCLAIM ANY AND ALL REPRESENTATIONS OR WARRANTIES, EXPRESS, STATUTORY OR IMPLIED, AND (ii) ASSIGNORS EXPRESSLY DISCLAIM ALL LIABILITY AND RESPONSIBILITY FOR ANY STATEMENT OR INFORMATION PROVIDED, MADE OR COMMUNICATED (ORALLY OR IN WRITING) TO ANY MEMBER OF THE PURCHASER GROUP, INCLUDING ANY OPINION, INFORMATION OR ADVICE THAT MAY HAVE BEEN PROVIDED BY ANY MEMBER OF THE SELLER GROUP OR ANY THIRD PARTIES.

(b) EXCEPT AS AND TO THE EXTENT EXPRESSLY SET FORTH IN SECTION 2.1, IN ARTICLE 4 OF THE PURCHASE AGREEMENT OR IN THE CERTIFICATE OF ASSIGNORS TO BE DELIVERED PURSUANT TO SECTION 8.2(e) OF THE PURCHASE AGREEMENT, AND WITHOUT LIMITING THE GENERALITY OF SECTION 2.2(a), ASSIGNORS MAKE NO, AND EXPRESSLY DISCLAIM ANY AND ALL REPRESENTATIONS OR WARRANTIES, EXPRESS, STATUTORY OR IMPLIED, ORAL OR WRITTEN, AS TO (i) TITLE TO ANY OF THE ASSETS, (ii) THE CONTENTS, CHARACTER OR NATURE OF ANY REPORT OF ANY PETROLEUM ENGINEERING CONSULTANT OR ANY GEOLOGICAL OR SEISMIC DATA, MAP OR INTERPRETATION RELATING TO THE ASSETS, (iii) THE QUANTITY, QUALITY OR RECOVERABILITY OF HYDROCARBONS IN OR FROM THE ASSETS, (iv) ANY ESTIMATES OF THE VALUE OF THE ASSETS OR FUTURE REVENUES GENERATED BY THE ASSETS, (v) THE PRODUCTION OF OR THE ABILITY TO PRODUCE HYDROCARBONS FROM THE PROPERTIES OR WHETHER PRODUCTION HAS BEEN CONTINUOUS OR IN PAYING QUANTITIES, (vi) THE MAINTENANCE, REPAIR, CONDITION, QUALITY, SUITABILITY, DESIGN OR MARKETABILITY OF THE ASSETS, (vii) THE CONTENT, CHARACTER, COMPLETENESS, ACCURACY OR NATURE OF ANY INFORMATION MEMORANDUM, REPORTS, BROCHURES, MANAGEMENT PRESENTATION, DATA ROOM, CHARTS OR STATEMENTS (INCLUDING FINANCIAL STATEMENTS) PREPARED BY ANY MEMBER OF THE SELLER GROUP OR THIRD PARTIES WITH RESPECT TO THE ASSETS, (viii) ANY OTHER MATERIALS OR INFORMATION THAT MAY HAVE BEEN MADE AVAILABLE OR COMMUNICATED TO ANY MEMBER OF THE PURCHASER GROUP IN CONNECTION WITH THE TRANSACTIONS CONTEMPLATED BY THE PURCHASE AGREEMENT OR ANY DISCUSSION OR PRESENTATION RELATING THERETO (INCLUDING ANY ITEMS PROVIDED IN CONNECTION WITH SECTION 6.1 OF THE

PURCHASE AGREEMENT) OR (ix) ANY IMPLIED OR EXPRESS WARRANTY OF FREEDOM FROM PATENT OR TRADEMARK INFRINGEMENT, AND ASSIGNORS FURTHER DISCLAIM ANY REPRESENTATION OR WARRANTY, EXPRESS OR IMPLIED, OF MERCHANTABILITY, FITNESS FOR A PARTICULAR PURPOSE OR CONFORMITY TO MODELS OR SAMPLES, IT BEING EXPRESSLY UNDERSTOOD AND AGREED BY THE PARTIES THAT ASSIGNEE SHALL BE DEEMED TO BE OBTAINING THE EQUIPMENT AND OTHER TANGIBLE PROPERTY TRANSFERRED HEREUNDER IN ITS PRESENT STATUS, CONDITION AND STATE OF REPAIR, "AS IS" AND "WHERE IS" WITH ALL FAULTS, AND THAT ASSIGNEE HAS MADE OR CAUSED TO BE MADE SUCH INSPECTIONS AS ASSIGNEE DEEMS APPROPRIATE.

(c) EXCEPT AS TO THE EXTENT EXPRESSLY SET FORTH IN ARTICLE 4 OF THE PURCHASE AGREEMENT OR IN THE CERTIFICATE OF SELLERS TO BE DELIVERED PURSUANT TO SECTION 8.2(E) OF THE PURCHASE AGREEMENT, ASSIGNORS HAVE NOT AND WILL NOT MAKE, AND EXPRESSLY DISCLAIM, ANY AND ALL REPRESENTATIONS OR WARRANTIES REGARDING ANY MATTER OR CIRCUMSTANCE RELATING TO ENVIRONMENTAL LAWS (INCLUDING PERMITS REQUIRED UNDER ENVIRONMENTAL LAWS), ENVIRONMENTAL LIABILITIES, THE PRESENCE, DISCHARGE, EMISSION OR RELEASE OF HAZARDOUS SUBSTANCES, HYDROCARBONS OR NORM INTO THE ENVIRONMENT OR THE PROTECTION OF HUMAN HEALTH, SAFETY, NATURAL RESOURCES OR THE ENVIRONMENT, OR ANY OTHER ENVIRONMENTAL CONDITION OF THE ASSETS, AND NOTHING IN THE PURCHASE AGREEMENT OR OTHERWISE SHALL BE CONSTRUED AS SUCH A REPRESENTATION OR WARRANTY, AND ASSIGNEE SHALL BE DEEMED TO BE TAKING THE ASSETS "AS IS" AND "WHERE IS" FOR PURPOSES OF THEIR ENVIRONMENTAL CONDITION.

(d) THE ASSETS HAVE BEEN USED FOR EXPLORATION, DEVELOPMENT AND PRODUCTION OF HYDROCARBONS, AND THERE MAY BE PETROLEUM, PRODUCED WATER, WASTE, OR HAZARDOUS SUBSTANCES OR MATERIALS LOCATED IN, ON OR UNDER THE ASSETS OR ASSOCIATED WITH THE ASSETS. EQUIPMENT AND SITES INCLUDED IN THE ASSETS MAY CONTAIN ASBESTOS, NORM OR OTHER HAZARDOUS SUBSTANCES. NORM MAY AFFIX OR ATTACH ITSELF TO THE INSIDE OF WELLS, MATERIALS AND EQUIPMENT AS SCALE OR IN OTHER FORMS. THE WELLS, MATERIALS AND EQUIPMENT LOCATED ON THE PROPERTIES OR INCLUDED IN THE ASSETS MAY CONTAIN ASBESTOS, NORM AND OTHER WASTES OR HAZARDOUS SUBSTANCES. NORM CONTAINING MATERIAL OR OTHER WASTES OR HAZARDOUS SUBSTANCES MAY HAVE COME IN CONTACT WITH VARIOUS ENVIRONMENTAL MEDIA, INCLUDING WATER, SOILS OR SEDIMENT. SPECIAL PROCEDURES MAY BE REQUIRED FOR THE ASSESSMENT, REMEDIATION, REMOVAL, TRANSPORTATION OR DISPOSAL OF ENVIRONMENTAL MEDIA, WASTES, ASBESTOS, NORM AND OTHER HAZARDOUS SUBSTANCES FROM THE ASSETS.

(e) ASSIGNORS AND ASSIGNEE AGREE THAT, TO THE EXTENT REQUIRED BY APPLICABLE LAW TO BE EFFECTIVE, THE DISCLAIMERS

CONTAINED IN THIS ARTICLE 2 ARE "CONSPICUOUS" FOR THE PURPOSE OF ANY APPLICABLE LAW AND COMPLY WITH THE EXPRESS NEGLIGENCE RULE.

### **ARTICLE 3 MISCELLANEOUS**

Section 3.1 Assignment Subject to Purchase Agreement. This Assignment is given pursuant to the terms of the unrecorded Purchase Agreement, which is fully incorporated herein for all purposes, and this Assignment is specifically made subject to the terms, conditions and covenants contained therein. In the event of a conflict between any of the provisions of this Assignment and any provision of the Purchase Agreement, the applicable provision of the Purchase Agreement shall control to the extent of such conflict; provided, however, that Third Parties may conclusively rely on this Assignment to vest title to the Assets in Assignee. By executing, delivering and accepting this Assignment, Assignors and Assignee do not intend to cause a merger of the terms of the Purchase Agreement into this Assignment and all covenants, indemnities and other terms and provisions set forth in the Purchase Agreement shall remain in full force and effect on and after the date hereof to the extent set forth in the Purchase Agreement. Assignee hereby assumes and agrees to fulfill, perform, pay and discharge (or cause to be timely fulfilled, performed, paid or discharged) all of the Assumed Purchaser Obligations, subject to this Section 3.1 and such unrecorded Purchase Agreement.

Section 3.2 Further Assurances. Assignors and Assignee agree to take such further actions and to execute, acknowledge and deliver all such further documents as are reasonably requested by another Party for carrying out the purposes of this Assignment and the Purchase Agreement.

Section 3.3 Successors and Assigns. This Assignment shall be binding upon and inure to the benefit of the Parties and their respective successors and assigns.

Section 3.4 Governing Law. THIS ASSIGNMENT AND THE LEGAL RELATIONS BETWEEN THE PARTIES SHALL BE GOVERNED BY AND CONSTRUED IN ACCORDANCE WITH THE LAWS OF THE STATE OF TEXAS WITHOUT REGARD TO PRINCIPLES OF CONFLICTS OF LAW WHICH WOULD PERMIT OR REQUIRE THE APPLICATION OF THE LAWS OF ANOTHER JURISDICTION. ANY CLAIM, COUNTERCLAIM, DEMAND, CAUSE OF ACTION, DISPUTE, OR ANY OTHER CONTROVERSY ARISING OUT OF OR RELATING IN ANY WAY TO THIS ASSIGNMENT OR TO THE SUBJECT MATTER OF THIS ASSIGNMENT OR TO ANY RELATIONSHIP CREATED HEREBY SHALL BE RESOLVED PURSUANT TO SECTION 12.3 OF THE PURCHASE AGREEMENT.

Section 3.5 Severability. The invalidity or unenforceability of any term or provision of this Assignment in any situation or jurisdiction shall not affect the validity or enforceability of the other terms or provisions hereof or the validity or enforceability of the offending term or provision in any other situation or in any other jurisdiction, and the remaining terms and provisions shall remain in full force and effect unless doing so would result in an interpretation of this Assignment that is manifestly unjust.



Section 3.6 Counterparts. This Assignment may be executed in counterparts, each of which shall be deemed an original instrument, but all such counterparts together shall constitute but one agreement. No Party shall be bound until such time as all of the Parties have executed counterparts of this Assignment.

Section 3.7 Recording. To facilitate recordation or filing of this Assignment, each counterpart filed with a county or state agency or office may contain only those portions of the Exhibits to this Assignment that describe property in that county or under the jurisdiction of that agency or office. Complete copies of this Assignment containing the entire Exhibits have been retained by Assignors and Assignee.

Section 3.8 Interpretation. The provisions of Section 1.2 of the Purchase Agreement shall apply *mutatis mutandis* to this Assignment.

[SIGNATURE PAGE FOLLOWS]

IN WITNESS WHEREOF, this Assignment has been signed by each of the Parties on the date first above written.

**ASSIGNOR:**

Equinor Texas Onshore Properties LLC


By: Hans Jakob Hegge  
Name: Hans Jakob Hegge  
Title: President

ASSIGNOR:

STATE OF TEXAS                   §  
  §  
COUNTY OF Travis           §

The foregoing instrument was acknowledged before me on this 4<sup>th</sup> day of December, 2019, by Hans Jakob Hegge, as President for Equinor Texas Onshore Properties LLC on behalf of said limited liability company.

Carla Young  
Printed Name: Carla Young



Notary Public for the State of Texas  
County of Travis

**ASSIGNOR:**

Equinor Pipelines LLC

By: Heidi Aakre  
Name: Heidi Aakre  
Title: President

CONNECTICUT  
STATE OF TEXAS §  
COUNTY OF Fairfield §

The foregoing instrument was acknowledged before me on this 5th day of December 2019, by Heidi Aakre, as President for Equinor Pipelines LLC on behalf of said limited liability company.

Barbara M. Hicks  
Printed Name: \_\_\_\_\_  
Notary Public for the State of \_\_\_\_\_  
County of Fairfield



**ASSIGNOR:**


Equinor Natural Gas LLC

By: Heidi Aakre  
Name: Heidi Aakre  
Title: Vice President, Asset Management

ASSIGNOR: Connecticut  
STATE OF TEXAS §  
COUNTY OF Fairfield §

The foregoing instrument was acknowledged before me on this 5<sup>th</sup> day of December 2019, by Heidi Aakre, as Vice President, Asset Management for Equinor Natural Gas LLC on behalf of said limited liability company.

Barbara Hicks  
Printed Name: \_\_\_\_\_  
Notary Public for the State of \_\_\_\_\_  
County of Fairfield



**ASSIGNOR:**

Equinor Marketing & Trading (US) Inc.

By: *Asbjørn Skretting*  
Name: Asbjørn Skretting  
Title: President

**ASSIGNOR:**

STATE OF ~~TEXAS~~ Connecticut §  
COUNTY OF Fairfield §


The foregoing instrument was acknowledged before me on this 4<sup>th</sup> day of December 2019, by Asbjørn Skretting, as President for Equinor Marketing & Trading (US) Inc. on behalf of said corporation.

*Barbara M. Hicks*

Printed Name: \_\_\_\_\_

Notary Public for the State of \_\_\_\_\_  
County of Fairfield

BARBARA M HICKS  
NOTARY PUBLIC  
CONNECTICUT  
MY COMMISSION EXPIRES 03/31/2020



**ASSIGNEE:**

Repsol Oil & Gas USA, LLC

By: 

Name: FORREST W PACE JR


Title: PRESIDENT

ASSIGNEE:

STATE OF TEXAS §

COUNTY OF HARRIS §

The foregoing instrument was acknowledged before me on this 6th day of December, 2019, by FORREST W. PACE JR., as PRESIDENT for Repsol Oil & Gas USA, LLC on behalf of said limited liability company.



Printed Name: MONICA SANTIAGO-PETWAY

Notary Public for the State of TEXAS

County of HARRIS



THIS INSTRUMENT PREPARED BY:

Joe Roger  
Orrick, Herrington & Sutcliffe LLP  
609 Main Street  
Houston, Texas 77002  
713-658-6640

ATTACHED TO AND MADE A PART OF THAT  
CERTAIN ASSIGNMENT, BILL OF SALE AND CONVEYANCE  
EFFECTIVE AS OF OCTOBER 1, 2019  
BY AND BETWEEN ASSIGNORS AND ASSIGNEE

**EXHIBIT A-1**

**LEASES**

[See attached]



Exhibit A-1  
Leases

AGREEMENT NUMBER	LESSOR	ORIGINAL LESSEE	EFFECTIVE DATE	PROSPECT	COUNTY	BOOK	PAGE	RECORDATION DESCRIPTION
000103157001	MARGARET WITT NEBLETT TRUST ET AL	STATOIL TEXAS ONSHORE PROPERTIES LLC AND TALISMAN ENERGY USA INC	7/6/2011	KD EAST	DE WITT	366	140	78906
000103157002	THE PROSPECT COMPANY	STATOIL TEXAS ONSHORE PROPERTIES LLC AND TALISMAN ENERGY USA INC	5/13/2014	KD EAST	DE WITT	512	803	104084
000103359000	WILLIAM A BLACKWELL III, JEANETTE B DUDERSTADT	ALLAN EXPLORATION	8/30/2007	KD EAST	DE WITT	237	686	55173
000103360000	WILLIAM A BLACKWELL III	ALLAN EXPLORATION	9/27/2007	KD EAST	DE WITT	237	685	
000103361000	WILLIAM A BLACKWELL III	ALLAN EXPLORATION	9/10/2007	KD EAST	DE WITT	237	683	55171
000103407000	TONY D GUINN AND SHARON A GUINN	ALLAN EXPLORATION	6/25/2007	KD EAST	DE WITT	232	422	54140
000103412000	JEANETTE HATTENBACH LIVING TRUST 11-18-98	ALLAN EXPLORATION	6/25/2007	KD EAST	DE WITT	232	424	54141
000103420001	HENRY SAMUEL KARNEI JR ET AL	ALLAN EXPLORATION	6/16/2008	KD EAST	DE WITT	274	463	61934
000103420002	TEXAS OSAGE ROYALTY POOL INC	ENDURING RESOURCES LLC	12/9/2008	KD EAST	DE WITT	279	350	62886
000103420003	DEVON ENERGY PRODUCTION COMPANY LP	ENDURING RESOURCES LLC	1/14/2009	KD EAST	DE WITT	278	384	62688
000103421000	SAM KEACH JR AND KRISTY KEACH	ALLAN EXPLORATION	9/25/2007	KD EAST	DE WITT	244	45	56321
000103435000	WALTER R MCCLANAHAN REVOCABLE LIVING TRUST	ALLAN EXPLORATION	8/26/2007	KD EAST	DE WITT	237	692	55176
000103436000	WALTER R MCCLANAHAN & JOAN E MCCLANAHAN REV LVG TR	ALLAN EXPLORATION	8/26/2007	KD EAST	DE WITT	237	694	55177
000103440000	SHIRLEY ANN MILLER	ALLAN EXPLORATION	11/18/2008	KD EAST	DE WITT	278	386	62689
000103447001	JAMES R NORMAN	ALLAN EXPLORATION	11/18/2008	KD EAST	DE WITT	278	388	62690
000103447002	DARLENE K NORMAN WEAVER	ALLAN EXPLORATION	11/18/2008	KD EAST	DE WITT	279	62	62833
000103447003	WADE C NORMAN	ALLAN EXPLORATION	11/18/2008	KD EAST	DE WITT	278	390	62691
000103447004	WILLIAM L NORMAN	ALLAN EXPLORATION	10/27/2008	KD EAST	DE WITT	278	392	62692
000103447005	CAROL NORMAN HOOD	ALLAN EXPLORATION	11/18/2008	KD EAST	DE WITT	283	789	63768
000103459000	STEVEN PARBS	ALLAN EXPLORATION	6/1/2007	KD EAST	DE WITT	232	430	54143
000103463001	HARRY C PINSON	ALLAN EXPLORATION	10/9/2007	KD EAST	DE WITT	247	266	56848
000103463002	WILMA NORA BOYLE	ALLAN EXPLORATION	8/14/2007	KD EAST	DE WITT	237	688	55174
000103463003	SUSAN BELDING	ALLAN EXPLORATION	10/9/2007	KD EAST	DE WITT	247	258	56844
000103463004	JUDITH KAY FOSTER	ALLAN EXPLORATION	9/1/2007	KD EAST	DE WITT	237	690	55175
000103463005	THEO W PINSON III	ALLAN EXPLORATION	10/9/2007	KD EAST	DE WITT	247	268	56849
000103463006	HALLIE M PINSON	ALLAN EXPLORATION	10/9/2007	KD EAST	DE WITT	247	264	56847
000103463007	ELIZABETH PINSON	ALLAN EXPLORATION	10/9/2007	KD EAST	DE WITT	247	262	56846
000103463008	KATHRYN P DAVISON PH D	ALLAN EXPLORATION	10/9/2007	KD EAST	DE WITT	247	260	56845
000103463009	DAVIS SCHEUNEMANN LIFE ESTATE	JEFFREY SCOT DEASON DBA DOG INTERESTS	9/30/2005	KD EAST	DE WITT	177	823	44165
000103463010	JANIE POTEET	ALLAN EXPLORATION	10/18/2007	KD EAST	DE WITT	259	782	59207
000103463011	BERNARD WARWAS ET UX	JEFFREY SCOT DEASON DBA D O G INTERESTS	11/1/2005	KD EAST	DE WITT	180	415	44571
000103463012	JANIE POTEET	ALLAN EXPLORATION	9/22/2008	KD EAST	DE WITT	271	465	61412
000103463014	JAMESPORT CHURCH OF CHRIST	ENDURING RESOURCES LLC	4/25/2009	KD EAST	DE WITT	298	826	66627
000103463015	CYNTHIA MCCLUNG	ENDURING RESOURCES LLC	5/11/2009	KD EAST	DE WITT	298	828	66628
000103463016	BARBARA PATTESON INDV & INDP EXEC M C MCCLUNG EST	ENDURING RESOURCES LLC	4/25/2009	KD EAST	DE WITT	298	830	66629
000103463017	HELEN YARBROUGH	ENDURING RESOURCES LLC	4/25/2009	KD EAST	DE WITT	298	832	66630
000103492001	ROBERT A SMITH ET UX	ALLAN EXPLORATION	7/30/2007	KD EAST	DE WITT	237	713	55186
000103492002	LLOYD A RIEGER ET UX	WHITING OIL & GAS CORPORATION	12/1/2005	KD EAST	DE WITT	183	798	45155
000103492003	MARK B SMITH ET UX	ALLAN EXPLORATION	7/30/2007	KD EAST	DE WITT	237	710	55184
000103492004	ROBERT A SMITH ET UX	ALLAN EXPLORATION	7/30/2007	KD EAST	DE WITT	237	711	55185
000103511001	CHARLES H WIED ET UX	ALLAN EXPLORATION	7/1/2007	KD EAST	DE WITT	232	432	54144
000103511002	EMIL G WIED ET UX	ALLAN EXPLORATION	10/2/2007	KD EAST	DE WITT	240	863	55786
000103511003	MARY WIED REED ET UX	WHITING OIL AND GAS CORPORATION	6/1/2004	KD EAST	DE WITT	158	881	40323
000103529000	DAVID C MUELLER	CANYON OIL AND GAS PARTNERS LTD	5/21/2001	KD EAST	DE WITT	95	963	24244
000103645000	WALTER A SAMPSON	ENDURING RESOURCES LLC	4/19/2010	KD EAST	DE WITT	312	654	69474
000103655001	EDWIN P DANFORD ET UX	ENDURING RESOURCES LLC	6/11/2010	KD EAST	DE WITT	315	688	70033
000103655002	BERNICE A PRIBYL	ENDURING RESOURCES LLC	10/13/2010	KD EAST	DE WITT	328	851	72698
000103655003	JAMES JULIN	ENDURING RESOURCES LLC	10/13/2010	KD EAST	DE WITT	328	867	72705
000103655004	GERALDINE MILLER LINDEMAN	ENDURING RESOURCES LLC	10/13/2010	KD EAST	DE WITT	328	859	72701
000103655005	ROBERTA L WILKERSON	ENDURING RESOURCES LLC	10/13/2010	KD EAST	DE WITT	328	865	72704
000103655006	GLORIA TOLAR	ENDURING RESOURCES	10/13/2010	KD EAST	DE WITT	328	863	72703
000103655007	SANDRA M REKIETA	ENDURING RESOURCES LLC	10/13/2010	KD EAST	DE WITT	328	861	72702
000103655008	MONICA J HUSEBY	ENDURING RESOURCES LLC	10/13/2010	KD EAST	DE WITT	328	857	72700
000103655009	BERTHA OTT	ENDURING RESOURCES LLC	10/13/2010	KD EAST	DE WITT	328	845	72695
000103671000	BLACK STONE MINERALS COMPANY LP	ENDURING RESOURCES LLC	6/15/2009	KD EAST	DE WITT	296	150	66006

000103672000	BLACK STONE MINERALS COMPANY LP	ENDURING RESOURCES LLC	10/24/2008	KD EAST	DE WITT	296	157	66007
000103674000	WILLIAM A BLACKWELL III ET AL	ENDURING RESOURCES LLC	4/23/2009	KD EAST	DE WITT	285	24	00082988
000103688001	LEONARD L BROLL AND LAURA K BROLL	ENDURING RESOURCES LLC	4/6/2009	KD EAST	DE WITT	285	19	00082987
000103688002	ROBERT B EYHORN AND BETTY M EYHORN	ENDURING RESOURCES LLC	3/30/2009	KD EAST	DE WITT	285	3	64010
000103712001	ELLIE YEARY SCHENDEL ET AL	ENDURING RESOURCES LLC	5/3/2010	KD EAST	DE WITT	924	593	88475
000103712002	CLARENCE AND ELLIE FAMILY INVESTMENTS LTD	ENDURING RESOURCES LLC	10/15/2010	KD EAST	DE WITT	493	153	100633
000103715000	ST TX 108277	ENDURING RESOURCES LLC	10/16/2007	KD EAST	DE WITT	240	321	55668
000103718000	ST TX 109136	ENDURING RESOURCES LLC	7/1/2008	KD EAST	DE WITT	264	499	59962
000103719000	ST TX 109137	ENDURING RESOURCES LLC	7/1/2008	KD EAST	DE WITT	264	491	59961
000103725000	ST TX 109421	ENDURING RESOURCES LLC	10/7/2008	KD EAST	DE WITT	272	220	61561
000103728000	ST TX 110190	ENDURING RESOURCES LLC	7/14/2009	KD EAST	DE WITT	291	252	65185
000103729000	ST TX 110541	ENDURING RESOURCES LLC	12/1/2009	KB	DE WITT	300	125	66913
000103730000	ST TX 110540	ENDURING RESOURCES LLC	12/1/2009	KD EAST	DE WITT	300	134	66914
000103759001	MARGARITA AMADOR FLORES	JEFFREY SCOT DEASON DBA D O G INTERESTS	11/6/2005	KD EAST	DE WITT	183	101	45033
000103759002	GLORIA AMADOR SHEPARD	JEFFREY SCOT DEASON DBA D O G INTERESTS	11/6/2005	KD EAST	DE WITT	183	114	45034
000103759003	EDOLINA AMADOR	JEFFREY SCOT DEASON DBA D O G INTERESTS	11/6/2005	KD EAST	DE WITT	183	127	45035
000103759004	MARIA AMADOR BAUMAN	JEFFREY SCOT DEASON DBA D O G INTERESTS	11/6/2005	KD EAST	DE WITT	183	140	45036
000103848000	VINCENT BRYSCH AND ANNIE BRYSCH	V & B RESOURCES	9/27/2010	KD EAST	DE WITT	302	341	67369
000103865002	BOBBY N SCHUMAKER	V & B RESOURCES	2/26/2010	KD EAST	DE WITT	307	138	68293
000103887000	MELVIN STRAUBE AND ELAINE STRAUBE	WHITING OIL AND GAS CORPORATION	9/29/2005	KD EAST	DE WITT	175	900	43828
000103891000	JEFFREY SCOT DEASON DBA D O G INTERESTS	WHITING OIL & GAS CORPORATION	5/31/2005	KD EAST	DE WITT	168	83	42235
000103892000	GILBERT MUELLER AND FRANCES MUELLER	WHITING OIL & GAS CORPORATION	5/24/2004	KD EAST	DE WITT	151	888	38716
000103894000	MRS ALVIN RIPP AKA LONNIE M RIPP	WHITING OIL & GAS CORPORATION	10/17/2005	KD EAST	DE WITT	180	355	44560
000103946000	ALICE SEILER	JEFFREY SCOT DEASON DBA D O G INTERESTS	7/29/2005	KD EAST	DE WITT	176	221	43894
000103953001	MEREDITH FORD SMITH AKA MEREDITH ZABOLIO	ENDURING RESOURCES LLC	1/18/2010	KD EAST	DE WITT	308	24	68499
000103953002	CAROL JEANNE FORD MANRY	ENDURING RESOURCES LLC	1/18/2010	KD EAST	DE WITT	308	15	68497
000103953003	CHARLES WILLIAM FROBESE	ENDURING RESOURCES LLC	1/18/2010	KD EAST	DE WITT	308	749	68673
000103953004	DEBORAH LEONARDT BROWN	ENDURING RESOURCES LLC	1/18/2010	KD EAST	DE WITT	308	1	68495
000103953005	GERTRUDE T REUSS ESTATE	ENDURING RESOURCES LLC	1/27/2010	KD EAST	DE WITT	307	112	68285
000103953006	WILLIAM A BLACKWELL III	ENDURING RESOURCES LLC	3/9/2010	KD EAST	DE WITT	310	698	69032
000103953007	JEANNETTE B DUDERSTADT	ENDURING RESOURCES LLC	3/9/2010	KD EAST	DE WITT	310	704	69034
000103953008	ANN LYNN REIFFERT FENNER	ENDURING RESOURCES LLC	3/9/2010	KD EAST	DE WITT	310	701	69033
000103953009	PATRICIA B HEDGCOXE	ENDURING RESOURCES LLC	3/9/2010	KD EAST	DE WITT	310	713	69037
000103953010	EDWIN MCCLANAHAN	ENDURING RESOURCES LLC	3/9/2010	KD EAST	DE WITT	310	710	69036
000103953011	WALTER MCCLANAHAN	ENDURING RESOURCES LLC	3/9/2010	KD EAST	DE WITT	310	707	69035
000103953012	SANDRA LYNN WHITE	ENDURING RESOURCES LLC	3/9/2010	KD EAST	DE WITT	310	716	69038
000103953013	DOROTHY B SAGER	ENDURING RESOURCES LLC	3/9/2010	KD EAST	DE WITT	310	719	69039
000103953014	EVELYN J HOPKINS REIFFERT	ENDURING RESOURCES LLC	3/9/2010	KD EAST	DE WITT	314	8	69768
000103953015	CUERO LOAN AND MORTGAGE COMPANY	ENDURING RESOURCES LLC	5/5/2010	KD EAST	DE WITT	317	803	70381
000103955000	SOCIEDAD DE SEMENTARIO UNION MEXICANA	ENDURING RESOURCES LLC	10/24/2009	KD EAST	DE WITT	303	843	67699
000103959000	ST TX MF 110894	ENDURING RESOURCES LLC	5/4/2010	KD EAST	DE WITT	316	846	70185
000103968000	SCHUENEMANN FAMILY TRUST	ENDURING RESOURCES LLC	2/13/2008	KD EAST	DE WITT	252	745	57881
000104031000	ST TX MF 111156	ENDURING RESOURCES LLC	7/20/2010	KD EAST	DE WITT	320	563	70902
000104032000	ST TX MF 111216	ENDURING RESOURCES LLC	7/20/2010	KD EAST	DE WITT	320	571	70903
000104049000	ELROIS BOERM ET AL	JEFFREY SCOT DEASON DBA D O G INTERESTS	9/16/2005	KD EAST	DE WITT	175	471	43749
000104050000	RAYMOND EDWIN BROWN AND JANICE LADNER BROWN	JEFFREY SCOT DEASON DBA D O G INTERESTS	9/19/2005	KD EAST	DE WITT	175	526	43756
000104053000	DONALD G HALEPESKA AND JOAN R HALEPESKA	JEFFREY SCOT DEASON DBA D O G INTERESTS	8/2/2005	KD EAST	DE WITT	175	628	43774
000104054001	PATRICK N HULL ET UX	JEFFREY SCOT DEASON D/B/A D O G INTERESTS	9/2/2005	KD EAST	DE WITT	178	168	44215
000104054002	ROBERT B EYHORN JR EX UX	JEFFREY SCOT DEASON D/B/A D O G INTERESTS	9/2/2005	KD EAST	DE WITT	177	554	44122
000104054003	ISMAEL GUZMAN MORENO AND MARGARITA M MORENO	ENDURING RESOURCES LLC	8/8/2009	KD EAST	DE WITT	269	171	66010
000104055001	PATRICK N HULL ET UX	JEFFREY SCOT DEASON D/B/A D.O.G. INTERESTS	9/2/2005	KD EAST	DE WITT	178	163	44214
000104055002	ROBERT B EYHORN ET UX	JEFFREY SCOT DEASON D/B/A D.O.G. INTERESTS	9/2/2005	KD EAST	DE WITT	177	559	44123
000104056000	PATRICIA A KOZIELSKI	JEFFREY SCOT DEASON D/B/A D O G INTERESTS	11/6/2005	KD EAST	DE WITT	181	748	44824
000104057000	BARBARA S MORISSE AND BRUCE H MORISSE	JEFFREY SCOT DEASON DBA D O G INTEREST	10/28/2005	KD EAST	DE WITT	180	795	44657
000104059001	ROBERT M NELSON AND MARY ELIZABETH NELSON	JEFFREY SCOT DEASON D/B/A D.O.G. INTERESTS	8/28/2005	KD EAST	DE WITT	179	33	43439
000104059002	JON NELSON JR	JEFFREY SCOT DEASON D/B/A D.O.G. INTERESTS	10/7/2005	KD EAST	DE WITT	176	617	43971
000104060000	EVELYN OSTERLOH ET AL	JEFFREY SCOT DEASON DBA D O G INTERESTS	9/15/2005	KD EAST	DE WITT	175	884	43826
000104061000	KIRBY RAY SAUER	JEFFREY SCOT DEASON DBA D O G INTERESTS	9/16/2005	KD EAST	DE WITT	175	480	43750
000104063000	CLARENCE EDWARD THIEME JR	JEFFREY SCOT DEASON D/B/A D.O.G. INTERESTS	11/6/2008	KD EAST	DE WITT			62834
000104064000	CLARENCE E THIEME JR	JEFFREY SCOT DEASON DBA D O G INTERESTS	11/6/2008	KD EAST	DE WITT	279	64	
000104065000	DOROTHY E THIEME	JEFFREY SCOT DEASON D/B/A D O G INTERESTS	11/6/2005	KD EAST	DE WITT	181	735	44823
000104067000	CARL MATEJEK ETAL	JEFFREY SCOT DEASON DBA DOG INTERESTS	9/19/2005	KD EAST	DE WITT	175	519	43755

000104068000	CALVIN G BUESING & KENNETH BUESING	JEFFREY SCOT DEASON DBA D O G INTEREST	9/19/2005	KD EAST	DE WITT	175	512	43754
000104098000	WILLIAM A BLACKWELL III	PETER R DAILEY	9/13/1993	KD EAST	DE WITT	654	48	39655
000104099001	LEONARD L BROLL & LAURA K BROLL	PETER R DAILEY	6/21/1993	KD EAST	KARNES, DE WITT	654	68	39658
000104232001	ALLEN JOYCE BAKER	TRENNON RESOURCES	3/12/2009	KD EAST	DE WITT	282	788	63597
000104232002	JO ANN CORNELIUS FAMILY TRUST	TRENNON RESOURCES	3/2/2009	KD EAST	DE WITT	282	796	63598
000104242001	LAMAR R BLASCHKE ET UX	JEFFREY SCOT DEASON DBA D O G INTERESTS	9/28/2005	KD EAST	DE WITT	175	893	43827
000104253001	EDDIE HELDT	TRENNON RESOURCES	1/7/2008	KD EAST	DE WITT	254	578	58195
000104253002	CLINTON E WILLIAMS	TRENNON RESOURCES	1/9/2008	KD EAST	DE WITT	254	580	58196
000104253003	YVONNE W KOLTERMAN	TRENNON RESOURCES	12/27/2007	KD EAST	DE WITT	254	570	58191
000104253004	VIOLET HELDT GOHLKE	TRENNON RESOURCES	1/9/2008	KD EAST	DE WITT	254	574	58193
000104253005	FRANCIS ROY WILEMS	TRENNON RESOURCES	1/3/2008	KD EAST	DE WITT	254	572	58192
000104253006	NEWTON BORTH BY DONNA CLIFFE AIF	TALISMAN STATOIL STBU LLC BY TALISMAN ENERGY USA INC	1/27/2011	KD EAST	DE WITT	338	156	74339
000104253007	DONNA BORTH SCHELPER	TALISMAN STATOIL STBU LLC BY TALISMAN ENERGY USA INC	1/27/2011	KD EAST	DE WITT	338	158	74340
000104253008	DAVID M HELDT	ENDURING RESOURCES LLC	11/29/2010	KD EAST	DE WITT	331	196	73115
000104253009	DIANA R HALL	ENDURING RESOURCES LLC	11/29/2010	KD EAST	DE WITT	333	344	73484
000104253010	GRACE E KELLEY BY CYNTHIA COLLINS AIF	ENDURING RESOURCES LLC	12/1/2010	KD EAST	DE WITT	338	154	74338
000104253011	MARILYN KORTH BY JOAN D DAVIS AIF	ENDURING RESOURCES LLC	12/21/2010	KD EAST	DE WITT	338	152	74337
000104253012	MARY A DAVIS	ENDURING RESOURCES LLC	11/29/2010	KD EAST	DE WITT	338	150	74336
000104253013	VELL DARDEN HOLT	TALISMAN STATOIL STBU LLC BY TALISMAN ENERGY USA INC	1/27/2011	KD EAST	DE WITT	338	162	74342
000104380000	MARVIN W BUESING ET UX	LANDCOM SERVICES INC	11/2/2007	KD EAST	DE WITT	242	827	56117
000104381000	GERVIS N BLASCHKE	LANDCOM SERVICES INC	10/18/2007	KD EAST	DE WITT	239	300	55479
000104382000	VALERIA BLASCHKE	LANDCOM SERVICES INC	10/18/2007	KD EAST	DE WITT	239	173	55441
000104384001	LOS ENCINOS RANCHES LTD	V & B RESOURCES	12/18/2009	KD EAST	KARNES, DE WITT	302	300	67361
000104384002	MICHAEL J SMITH	V & B RESOURCES	12/18/2009	KD EAST	KARNES, DE WITT	302	308	67362
000104384003	SHERRY L SMITH	V & B RESOURCES	12/18/2009	KD EAST	KARNES, DE WITT	302	312	67363
000104384004	STEPHANIE A SMITH	V & B RESOURCES	12/18/2009	KD EAST	KARNES, DE WITT	914	623	00086422
000104394000	CARROLL J BLASCHKE	LANDCOM SERVICES INC	10/18/2007	KD EAST	DE WITT	244	9	56311
000104400000	CHRIS J MONTANEZ	LANDCOM SERVICES INC	12/28/2007	KD EAST	DE WITT	247	485	56923
000104403000	PATRICIA L LEHMANN	PETROHAWK PROPERTIES LP	4/28/2011	KD EAST	DE WITT	360	40	77842
000104427000	ERWIN W JANSZEN JR & BETTY L JANSZEN	WHITING OIL AND GAS CORPORATION	11/7/2007	KD EAST	DE WITT	240	557	55737
000104590000	PETE DLUGOSCH	WHITING OIL & GAS CORPORATION	8/25/2005	KD EAST	DE WITT	179	157	44362
000104591000	JAMES GANO ET AL	JEFFREY SCOT DEASON DBA D.O.G INTERESTS	9/20/2005	KD EAST	DE WITT	175	496	43752
000104596000	LLOYD A RIEGER AND DONA E RIEGER	WHITING OIL & GAS CORPORATION	12/1/2005	KD EAST	DE WITT	183	790	45154
000104597001	LLOYD A RIEGER AND DONA E RIEGER	Whiting Oil & Gas Corporation	12/1/2005	KD EAST	DE WITT	183	806	45156
000104597002	EUGENE R CRAN AND KIMBERLY A CRAN	WHITING OIL & GAS CORPORATION	12/1/2005	KD EAST	DE WITT	183	859	45170
000104597003	ALLEN JOYCE BAKER ET AL	ENDURING RESOURCES LLC	3/28/2008	KD EAST	DE WITT	338	144	74334
000104598000	JAMES D STANLEY ET UX	JEFFREY SCOT DEASON DBA D O G INTERESTS	8/2/2005	KD EAST	DE WITT	176	229	43895
000104600000	ADELE BAKER ESTATE ET AL	WHITING OIL AND GAS CORPORATION	11/22/2005	KD EAST	DE WITT	195	428	47212
000104601000	MARY KATHRYN BAKER	WHITING OIL AND GAS CORPORATION	11/22/2005	KD EAST	DE WITT	195	432	47213
000104606000	JAMES GANO ET AL	JEFFREY SCOT DEASON DBA D O G INTERESTS	9/20/2005	KD EAST	DE WITT	175	487	43751
000104607000	EDNA E GRAVETT	WHITING OIL & GAS CORPORATION	6/1/2006	KD EAST	DE WITT	200	527	48234
000104608000	VERNON JANSSEN AND JOYCE JANSSEN	WHITING OIL & GAS CORPORATION	11/15/2006	KD EAST	KARNES, DE WITT	846	611	00074107
000104609000	MARY L KLAUEMANN	WHITING OIL & GAS CORPORATION	6/1/2006	KD EAST	DE WITT	201	662	48426
000104610001	RAYMOND L LISKA	WHITING OIL AND GAS CORPORATION	11/15/2006	KD EAST	KARNES, DE WITT	214	917	50764
000104610002	WAYNE F LISKA	WHITING OIL AND GAS CORPORATION	11/15/2006	KD EAST	KARNES, DE WITT	846	599	74105
000104610003	HENRY GLENN JONES	WHITING OIL AND GAS CORPORATION	11/15/2006	KD EAST	KARNES, DE WITT	846	593	74104
000104611000	MILDRED LEE MUELLER	WHITING OIL & GAS CORPORATION	6/2/2006	KD EAST	DE WITT	199	254	47960
000104612000	PITTSBURGH CORPORATION INC	WHITING OIL AND GAS CORPORATION	11/25/2005	KD EAST	KARNES, DE WITT	195	436	47214
000104615000	LEROY RUPPERT	WHITING OIL AND GAS CORPORATION	11/25/2005	KD EAST	DE WITT	195	440	47215
000104616000	LEROY RUPPERT	WHITING OIL AND GAS CORPORATION	9/13/2006	KD EAST	KARNES, DE WITT	1146	78	00127960
000104624000	DAVID MUELLER	WHITING PETROLEUM CORPORATION	2/12/2003	KD EAST	DE WITT	127	23	31940
000108747000	EDDIE PFEIFER JR ET UX	TALISMAN ENERGY USA INC AND STATOIL TEXAS ONSHORE PROPERTIES LLC	6/17/2011	KD EAST	DE WITT	367	261	79107
000108886000	DAVID W JOHNSON & PEGGY C JOHNSON	STATOIL TEXAS ONSHORE PROPERTIES LLC & TALISMAN ENERGY USA INC	11/1/2011	KD EAST	DE WITT	403	482	85015
000108927000	EDDIE PFEIFER JR ET UX	WHITING OIL AND GAS CORPORATION	5/14/2008	KD EAST	DE WITT	262	591	59625
000108928000	DORIS PFEIFER LIFE ESTATE	WHITING OIL AND GAS CORPORATION	5/14/2008	KD EAST	DE WITT	262	599	59626
000108957000	BOBBY LEE KORICANEK & AMANDA RAE KORICANEK	TRINITY TEXAS ENERGY SERVICES LLC	4/28/2009	KD EAST	DE WITT	287	741	64578
000108965000	GREGG METTING ET UX	TRINITY ENERGY SERVICES LLC	3/29/2006	KD EAST	DE WITT	194	686	47087
000108966000	WAYNE T TISDALE & GAYLE A TISDALE	TRINITY ENERGY SERVICES LLC	3/10/2006	KD EAST	DE WITT	191	607	46529
000108967000	UTAH CARROLL WILLIAMS	TRINITY ENERGY SERVICES LLC	3/21/2006	KD EAST	DE WITT	191	615	46530
000108979000	ST TX MF 112872	STATOIL TEXAS ONSHORE PROPERTIES LLC & TALISMAN ENERGY USA INC	7/19/2011	KD EAST	DE WITT	367	245	79105
000108980000	ST TX MF 112874	STATOIL TEXAS ONSHORE PROPERTIES LLC & TALISMAN ENERGY USA INC	7/19/2011	KD EAST	DE WITT	367	253	79106
000110159000	ST TX MF 113858	STATOIL TEXAS ONSHORE PROPERTIES LLC & TALISMAN ENERGY USA INC	3/6/2012	KD EAST	DE WITT	415	596	86840

000110598000	ST TX MF 112076	ENDURING RESOURCES LLC	3/1/2011	KD EAST	DE WITT	344	130	75338
000114776000	ST TX MF 114355	STATOIL TEXAS ONSHORE PROPERTIES LLC & TALISMAN ENERGY USA INC	8/21/2012	KD EAST	DE WITT	453	71	93170
000114834007	STATE OF TEXAS M-117714 - GLO UNIT NO 7681	STATOIL TEXAS ONSHORE PROPERTIES LLC & TALISMAN ENERGY USA INC	10/1/2014	KD WEST	KARNES, DE WITT			201600000825
000114910000	ROSEMARY TREVINO EDWARDS	HAWKE ENTERPRISES	1/30/2008	KD EAST	DE WITT	251	634	57671
000114911000	LAWRENCE ONKEN	HAWKE ENTERPRISES	12/19/2007	KD EAST	DE WITT	249	671	57293
000130194000	MILAM R VON ROEDER	TALISMAN ENERGY USA INC AND STATOIL TEXAS ONSHORE PROPERTIES LLC	4/8/2013	KD EAST	DE WITT	471	802	96602
000164867000	ST TX MF 116850	STATOIL TEXAS ONSHORE PROPERTIES LLC & TALISMAN ENERGY USA INC	7/22/2014	KD EAST	DE WITT	523	520	105616
000168265001	MARK EMIL WIED	TALISMAN ENERGY USA INC & STATOIL TEXAS ONSHORE PROPERTIES LLC	1/26/2015	KD EAST	DE WITT	538	335	108103
000168265002	KIRK BENTON WIED	TALISMAN ENERGY USA INC & STATOIL TEXAS ONSHORE PROPERTIES LLC	1/26/2015	KD EAST	DE WITT	538	339	108105
000168265003	DAN CHRISTOPHER WIED	TALISMAN ENERGY USA INC & STATOIL TEXAS ONSHORE PROPERTIES LLC	1/26/2015	KD EAST	DE WITT	538	337	108104
000168265004	BOBBIE JO WIED AKA BOBBIE G WIED	TALISMAN ENERGY USA INC & STATOIL TEXAS ONSHORE PROPERTIES LLC	1/26/2015	KD EAST	DE WITT	538	343	108107
000168265005	RAY P REED ET AL	TALISMAN ENERGY USA INC & STATOIL TEXAS ONSHORE PROPERTIES LLC	1/14/2015	KD EAST	DE WITT	538	341	108106
000168719000	STATE OF TEXAS M-117169 - GLO UNIT NO 7300	STATOIL TEXAS ONSHORE PROPERTIES LLC & TALISMAN ENERGY USA INC	2/17/2015	KD EAST	DE WITT	542	214	108879
000174384001	BEVERLY JOAN RUSLING	REPSOL OIL & GAS LLC AND STATOIL TEXAS ONSHORE PROPERTIES INC.	9/26/2017	KD EAST	DE WITT	600	73	119465
000174384002	BARBARA KAY ALLEN AKA KAY ALLEN & KAY BREWER ALLEN	REPSOL OIL & GAS USA LLC AND STATOIL TEXAS ONSHORE PROPERTIES LLC	10/24/2017	KD EAST	DE WITT	607	24	120697
000174384003	JACK O HAILES JR	STATOIL TEXAS ONSHORE PROPERTIES LLC AND REPSOL OIL & GAS USA LLC	10/26/2017	KD EAST	DE WITT	604	141	120194
000174384004	WILLIAM JOSEPH BREWER JR	REPSOL OIL & GAS USA LLC AND STATOIL TEXAS ONSHORE PROPERTIES LLC	10/24/2017	KD EAST	DE WITT	607	35	120699
000174384005	MARY JO WOODRUFF	REPSOL OIL & GAS USA LLC AND STATOIL TEXAS ONSHORE PROPERTIES LLC	9/13/2017	KD EAST	DE WITT	604	736	120321
000174384006	PHILIP BRYAN MOORE	REPSOL OIL & GAS USA LLC AND STATOIL TEXAS ONSHORE PROPERTIES LLC	11/28/2017	KD EAST	DE WITT	604	732	120320
000174384007	KATHRYN AVESTA GRIFFIN	REPSOL OIL & GAS USA LLC AND STATOIL TEXAS ONSHORE PROPERTIES LLC	12/18/2017	KD EAST	DE WITT	605	195	120406
000174384008	MARTHA GAIL MOORE	REPSOL OIL & GAS USA LLC AND STATOIL TEXAS ONSHORE PROPERTIES LLC	11/28/2017	KD EAST	DE WITT	607	29	120698
000174384009	RUTH EARLENE BURRELL INDIV AND REMAINDERMAN	REPSOL OIL & GAS USA LLC AND STATOIL TEXAS ONSHORE PROPERTIES LLC	12/18/2017	KD EAST	DE WITT	607	48	120702
000174384010	BARBARA CHARLENE HOOVER AKA BARBARA DEES LIEPMAN	REPSOL OIL & GAS USA LLC AND STATOIL TEXAS ONSHORE PROPERTIES LLC	1/23/2018	KD EAST	DE WITT	607	52	120703
000174384011	ROBERTA J MCMELLON AKA ROBERTA JEAN DEES MCMELLON	REPSOL OIL & GAS USA LLC AND STATOIL TEXAS ONSHORE PROPERTIES LLC	1/23/2018	KD EAST	DE WITT	607	938	120930
000174384012	CRAIG ROBERT NOBLE	REPSOL OIL & GAS USA LLC AND STATOIL TEXAS ONSHORE PROPERTIES LLC	12/18/2017	KD EAST	DE WITT	607	943	120931
000174384013	JAMES JOSEPH TARANTINO	REPSOL OIL & GAS USA LLC AND STATOIL TEXAS ONSHORE PROPERTIES LLC	1/30/2018	KD EAST	DE WITT	607	947	120932
000174384014	JOSEPH CLAYTON ALVERSON	REPSOL OIL & GAS USA LLC AND STATOIL TEXAS ONSHORE PROPERTIES LLC	1/18/2018	KD EAST	DE WITT	607	915	120925
000174384015	GEORGE RAYMOND DEES	REPSOL OIL & GAS USA LLC AND STATOIL TEXAS ONSHORE PROPERTIES LLC	1/25/2018	KD EAST	DE WITT	607	928	120928
000174384016	AMY ARMSTRONG MILLER	REPSOL OIL & GAS USA LLC AND STATOIL TEXAS ONSHORE PROPERTIES LLC	1/29/2018	KD EAST	DE WITT	607	924	120927
000174384017	CHARLES GORDEN DEES	REPSOL OIL & GAS USA LLC AND STATOIL TEXAS ONSHORE PROPERTIES LLC	1/25/2018	KD EAST	DE WITT	607	933	120929
000174384018	ROBERT THOMAS GALLAGHER	REPSOL OIL & GAS USA LLC AND STATOIL TEXAS ONSHORE PROPERTIES LLC	1/30/2018	KD EAST	DE WITT	607	919	120926
000174384019	LEVI SCOTT RANSOM AKA LEVI RANSOM	REPSOL OIL & GAS USA LLC AND STATOIL TEXAS ONSHORE PROPERTIES LLC	1/29/2018	KD EAST	DE WITT	609	324	121213
000174384020	RAYMOND ALVERSON	REPSOL OIL & GAS USA LLC AND STATOIL TEXAS ONSHORE PROPERTIES LLC	1/18/2018	KD EAST	DE WITT	609	328	12124
000174384021	FRANK DUANE DEES	REPSOL OIL & GAS USA LLC AND STATOIL TEXAS ONSHORE PROPERTIES LLC	1/29/2018	KD EAST	DE WITT	609	331	121215
000174384022	JACK ROBERT DEES	REPSOL OIL & GAS USA LLC AND STATOIL TEXAS ONSHORE PROPERTIES LLC	1/30/2018	KD EAST	DE WITT	609	334	121216
000174384023	ELIZABETH ANN DUNCAN	REPSOL OIL & GAS USA LLC AND STATOIL TEXAS ONSHORE PROPERTIES LLC	1/29/2018	KD EAST	DE WITT	611	167	121628
000174384024	ERNEST LESLIE SPRADLING	REPSOL OIL & GAS USA LLC AND STATOIL TEXAS ONSHORE PROPERTIES LLC	1/17/2018	KD EAST	DE WITT	611	171	121629
000174384025	IDA LOUISE SPRADLING	REPSOL OIL & GAS USA LLC AND STATOIL TEXAS ONSHORE PROPERTIES LLC	1/17/2018	KD EAST	DE WITT	611	175	121630
000174384026	JAMES ALEX SPRADLING JR	REPSOL OIL & GAS USA LLC AND STATOIL TEXAS ONSHORE PROPERTIES LLC	1/17/2018	KD EAST	DE WITT	611	179	121631
000174384027	PATSY CAROLYN BERG	REPSOL OIL & GAS LLC AND STATOIL TEXAS ONSHORE PROPERTIES LLC	4/25/2018	KD EAST	DE WITT	612	263	121811
000174384028	MICAHLE ROSE RANSOM	REPSOL OIL & GAS USA LLC AND STATOIL TEXAS ONSHORE PROPERTIES LLC	1/29/2018	KD EAST	DE WITT	612	260	121810
000174384029	JACK ANTHONY CLUCK	REPSOL OIL & GAS USA LLC AND STATOIL TEXAS ONSHORE PROPERTIES LLC	4/25/2018	KD EAST	DE WITT	612	266	121812
000174384030	EVA JEAN REISBECK	REPSOL OIL & GAS USA LLC AND STATOIL TEXAS ONSHORE PROPERTIES LLC	5/3/2018	KD EAST	DE WITT	615	361	122384
000174384031	JOE EVERETT GALLAGHER	REPSOL OIL & GAS USA LLC AND STATOIL TEXAS ONSHORE PROPERTIES LLC	1/25/2018	KD EAST	DE WITT	615	352	122382
000174384032	RICHARD STEPHENS CLUCK	REPSOL OIL & GAS USA LLC AND STATOIL TEXAS ONSHORE PROPERTIES LLC	4/25/2018	KD EAST	DE WITT	615	357	122383
000174384033	ELIZABETH RENE MULL	STATOIL TEXAS ONSHORE PROPERTIES LLC AND REPSOL OIL & GAS USA LLC	4/25/2018	KD EAST	DE WITT	618	569	122869
000174384034	ANTHONY WAYNE CLUCK	REPSOL OIL & GAS USA LLC AND STATOIL TEXAS ONSHORE PROPERTIES LLC	5/3/2018	KD EAST	DE WITT	624	902-904	124051
000174384035	CYNTHIA FLORINE MOORE	REPSOL OIL & GAS USA LLC AND STATOIL ONSHORE PROPERTIES LLC	11/28/2017	KD EAST	DE WITT			201900000090
000175686001	TED F LOGEMAN JR	LANDCOM SERVICES INC	12/14/2007	KD EAST	DE WITT	247	529	56934
000175686002	HELEN M LOGEMAN	GEOSOUTHERN ENERGY CORPORATION	11/2/2010	KD EAST	DE WITT	328	660	72633
000175809001	GLADYS SPEED	HAWKE ENTERPRISES	2/21/2008	KD EAST	DE WITT	253	530	58034
000175809002	JERRY SPEED	HAWKE ENTERPRISES	2/21/2008	KD EAST	DE WITT	253	531	58035
000175817000	GERALD SEDLACEK ET UX JEANETTE SEDLACEK	HAWKE ENTERPRISES	2/27/2008	KD EAST	DE WITT	253	522	58029
000175820000	ALLOYD SPEED ET UX CLAUDIA SPEED	HAWKE ENTERPRISES	2/27/2008	KD EAST	DE WITT	253	527	58032
000175827000	IRA DALE ARENT ET UX NANCY LEE ARENT	HAWKE ENTERPRISES	5/16/2008	KD EAST	DE WITT	264	68	59867
000175833000	FRANK H ROYAL ET UX SONJA ROYAL	HAWKE ENTERPRISES	6/2/2008	KD EAST	DE WITT	264	62	59863
000175837000	EDGAR BUCHHORN	LANDCOM SERVICES INC	10/10/2007	KD EAST	DE WITT	240	571	55727
000175840000	DAVID HENRY BUCHHORN	LANDCOM SERVICES INC	9/10/2007	KD EAST	DE WITT	239	164	55439
000175842000	JEANETTE HATTENBACH LIVING TRUST	TRINITY TEXAS ENERGY SERVICES LLC	6/30/2008	KD EAST	DE WITT	273	333	61766
000231355001	JERRY W SPEED	REPSOL OIL & GAS USA LLC AND EQUINOR TEXAS ONSHORE PROPERTIES LLC	6/3/2019	KD EAST	DE WITT			127390
000231355002	GLADYS M SPEED	REPSOL OIL & GAS USA LLC AND EQUINOR TEXAS ONSHORE PROPERTIES LLC	6/3/2019	KD EAST	DE WITT			127389
000231358001	SCOTT SEDLACEK	REPSOL OIL & GAS USA LLC AND EQUINOR TEXAS ONSHORE PROPERTIES LLC	6/3/2019	KD EAST	DE WITT			127392

000231358002	DAVID G SEDLACEK LIFE TENANT	REPSOL OIL & GAS USA LLC AND EQUINOR TEXAS ONSHORE PROPERTIES LLC	6/3/2019	KD EAST	DE WITT			127391
000231358003	GERALD SEDLACEK ET UX	REPSOL OIL AND GAS USA LLC AND EQUINOR TEXAS ONSHORE PROPERTIES LLC	6/3/2019	KD EAST	DE WITT			127388
000231376001	CLAUDIA SPEED	REPSOL OIL AND GAS USA LLC AND EQUINOR TEXAS ONSHORE PROPERTIES LLC	6/3/2019	KD EAST	DE WITT			127384
000231376002	JAY LYNN SPEED	REPSOL OIL & GAS USA LLC AND EQUINOR TEXAS ONSHORE PROPERTIES LLC	6/3/2019	KD EAST	DE WITT			127385
000231376003	JIMMY CLAUDE SPEED	REPSOL OIL & GAS USA LLC AND EQUINOR TEXAS PROPERTIES LLC	6/3/2019	KD EAST	DE WITT			127386
000231376004	JANET GAIL WHITLEY	REPSOL OIL & GAS USA LLC AND EQUINOR TEXAS ONSHORE PROPERTIES LLC	6/3/2019	KD EAST	DE WITT			127387
000231376005	JEFFREY WAYNE SPEED AKA JEFFERY WAYNE SPEED	EQUINOR TEXAS ONSHORE PROPERTIES LLC AND REPSOL OIL AND GAS USA LLC	6/3/2019	KD EAST	DE WITT			127383
000232639000	CLARENCE EDARD THIEME JR	ENDURING RESOURCES LLC	11/6/2008	KD EAST	DE WITT			62834
103463013	RICHARD BEST	ENDURING RESOURCES LLC	5/29/2009	KD EAST	DEWITT	298	824	66626

ATTACHED TO AND MADE A PART OF THAT  
CERTAIN ASSIGNMENT, BILL OF SALE AND CONVEYANCE  
EFFECTIVE AS OF OCTOBER 1, 2019  
BY AND BETWEEN ASSIGNORS AND ASSIGNEE

**EXHIBIT A-2**

**UNITS**

[See attached]

**Exhibit A-2  
Units**

AGREEMENT NUMBER	AGREEMENT NAME	EFFECTIVE DATE	PROSPECT	COUNTY	BOOK	PAGE
000105523000	BLACKWELL GAS UNIT NO 2 - WELL NO 1	10/28/08	KD EAST	DE WITT	271	456
000110187000	BUTLER UNIT B	07/01/11	KD EAST	KARNES DE WITT	1016 392	228 1
000147146000	ECKHARDT RANCH GAS UNIT NO 1	06/01/14	KD EAST	DE WITT	514	192
000114798000	ERNEST (EDWARDS) GAS UNIT	02/01/07	KD EAST	KARNES KARNES DE WITT	851 896 224	113 850 778
000105559000	EYHORN GAS UNIT NO 1 WELL NO 1	05/11/09	KD EAST	KARNES DE WITT	898 287	705 728
000105562000	GANO GAS UNIT NO1 WELL NO1	07/20/10	KD EAST	DE WITT	319	506
000110448000	H MUELLER 18 A UNIT	06/05/12	KD EAST	DE WITT	433	330
000105575000	HALESKA GAS UNIT NO1 WELL NO1	08/11/10	KD EAST	DE WITT	322	505
000110303000	HARTMAN UNIT A	09/01/11	KD EAST	KARNES DE WITT	1016 392	219 9
000105564000	KEACH GAS UNIT NO 1 WELL NO 1	03/24/10	KD EAST	DE WITT	308	6
000103350000	KOŁODZIEJCZYK UNIT A (GAS)	08/01/11	KD EAST	DE WITT	391	895
000171015000	KOŁODZIEJCZYK UNIT A (OIL)	05/01/15	KD EAST	DE WITT	554	916
000108762000	MATEJEK GAS UNIT NO. 1 WELL NO. 1	03/07/11	KD EAST	DE WITT	341	51
000105467000	MCCLANAHAN GAS UNIT NO 1-1	04/01/11	KD EAST	DE WITT	351	97
000110818000	MUMME UNIT A	06/01/12	KD EAST	DE WITT	442	547
000110615000	MUSICK A UNIT	06/27/12	KD EAST	DE WITT	433	356
000108752000	PFEIFER GAS UNIT NO. 1 WELL NO 1	05/09/11	KD EAST	DE WITT	352	1
000129983000	RIPPS GAS UNIT NO 1	04/15/13	KD EAST	DE WITT	471	775
000175695000	ROYAL A UNIT	04/01/12	KD EAST	DE WITT	418	625
000175697000	ROYAL B GAS UNIT	04/01/12	KD EAST	DE WITT	418	632
000175805000	ROYAL B OIL UNIT	01/24/17	KD EAST	DE WITT	583	518
000105577000	RUPPERT GAS UNIT NO 1 WELL NO 1	12/07/07	KD EAST	KARNES DE WITT	868 245	317 554
000110492000	SCHENDEL UNIT A-303 NO 1	10/01/10	KD EAST	DE WITT	332	722
000110503000	SCHENDEL UNIT A-303 NO 2	10/01/10	KD EAST	DE WITT	332	728
000105563000	SEILER GAS UNIT NO 1 WELL NO 1	08/20/10	KD EAST	DE WITT	322	496
000114802000	SMITH GAS UNIT NO 1 WELL NO 1	10/12/10	KD EAST	DE WITT	238	112
000105536000	STRAUBE (EDWARDS) GAS UNIT	01/17/06	KD EAST	DE WITT	186	612
000105747000	THIEME GAS UNIT NO 1 WELL NO 1	08/05/09	KD EAST	DE WITT	292	319
000174934000	VON ROEDER GAS UNIT	12/01/17	KD EAST	DE WITT	606	394
000114804000	W A BLACKWELL GAS UNIT NO 1	03/19/12	KD EAST	DE WITT	419	394
000110801000	W BUTLER A UNIT	08/03/12	KD EAST	DE WITT	442	181

ATTACHED TO AND MADE A PART OF THAT  
CERTAIN ASSIGNMENT, BILL OF SALE AND CONVEYANCE  
EFFECTIVE AS OF OCTOBER 1, 2019  
BY AND BETWEEN ASSIGNORS AND ASSIGNEE

**EXHIBIT A-3**

**WELLS**

[See attached]



**Exhibit A-3  
Wells**

**Operated Wells**

County	API #	Well Name	Operator
DEWITT	4212332187	BLACKWELL GU 1-1	EQUINOR TEXAS ONSHORE PROPERTIES
DEWITT	4212333370	BLACKWELL GU 2 C2H	EQUINOR TEXAS ONSHORE PROPERTIES
DEWITT	4212333371	BLACKWELL GU 2 C3H	EQUINOR TEXAS ONSHORE PROPERTIES
DEWITT	4212332229	BLACKWELL GU 2-1	EQUINOR TEXAS ONSHORE PROPERTIES
DEWITT	4212332333	BLACKWELL GU 2-2	EQUINOR TEXAS ONSHORE PROPERTIES
DEWITT	4212332568	BLACKWELL GU1 D1H	EQUINOR TEXAS ONSHORE PROPERTIES
DEWITT	4212332591	BLACKWELL GU1 D2H	EQUINOR TEXAS ONSHORE PROPERTIES
DEWITT	4212332644	BLACKWELL GU2 C1H	EQUINOR TEXAS ONSHORE PROPERTIES
DEWITT	4212332292	DLUGOSCH GU 1-1	EQUINOR TEXAS ONSHORE PROPERTIES
DEWITT	4212333552	ECKHARDT RANCH C2H	EQUINOR TEXAS ONSHORE PROPERTIES
DEWITT	4212332317	GANO GU 1-1	EQUINOR TEXAS ONSHORE PROPERTIES
DEWITT	4212334485	GANO-DLUGOSCH A1H	EQUINOR TEXAS ONSHORE PROPERTIES
DEWITT	4212334486	GANO-DLUGOSCH A2H	EQUINOR TEXAS ONSHORE PROPERTIES
DEWITT	4212334487	GANO-DLUGOSCH A3H	EQUINOR TEXAS ONSHORE PROPERTIES
DEWITT	4212334488	GANO-DLUGOSCH A4H	EQUINOR TEXAS ONSHORE PROPERTIES
DEWITT	4212334489	GANO-DLUGOSCH A5H	EQUINOR TEXAS ONSHORE PROPERTIES
DEWITT	4212334010	HALEPESKA GU 1 A3H	EQUINOR TEXAS ONSHORE PROPERTIES
DEWITT	4212332315	HALEPESKA GU 1-1	EQUINOR TEXAS ONSHORE PROPERTIES
DEWITT	4212334009	HALEPESKA GU1 A 2H	EQUINOR TEXAS ONSHORE PROPERTIES
DEWITT	4212332641	HALEPESKA GU1 B1H	EQUINOR TEXAS ONSHORE PROPERTIES
DEWITT	4212333504	HALEPESKA GU1 B2H	EQUINOR TEXAS ONSHORE PROPERTIES
DEWITT	4212333505	HALEPESKA GU1 B3H	EQUINOR TEXAS ONSHORE PROPERTIES
DEWITT	4212333467	KEACH B2H	EQUINOR TEXAS ONSHORE PROPERTIES
DEWITT	4212333466	KEACH B3H	EQUINOR TEXAS ONSHORE PROPERTIES
DEWITT	4212332515	KEACH GU 1 B1H	EQUINOR TEXAS ONSHORE PROPERTIES
DEWITT	4212332299	KEACH GU 1-1	EQUINOR TEXAS ONSHORE PROPERTIES
DEWITT	4212333717	KEACH GU1 C-1H	EQUINOR TEXAS ONSHORE PROPERTIES
DEWITT	4212333718	KEACH GU1 C-2H	EQUINOR TEXAS ONSHORE PROPERTIES
DEWITT	4212333719	KEACH GU1 C-3H	EQUINOR TEXAS ONSHORE PROPERTIES
DEWITT	4212333720	KEACH GU1 C-4H	EQUINOR TEXAS ONSHORE PROPERTIES
DEWITT	4212332413	MATEJEK GU1-1	EQUINOR TEXAS ONSHORE PROPERTIES
DEWITT	4212332348	MCCLANAHAN GU 1-1	EQUINOR TEXAS ONSHORE PROPERTIES
DEWITT	4212333947	MCCLANAHAN GU1 C1H	EQUINOR TEXAS ONSHORE PROPERTIES
DEWITT	4212333948	MCCLANAHAN GU1 C2H	EQUINOR TEXAS ONSHORE PROPERTIES
DEWITT	4212333949	MCCLANAHAN GU1 C3H	EQUINOR TEXAS ONSHORE PROPERTIES
DEWITT	4212334007	MCCLANAHAN GU1 C4H	EQUINOR TEXAS ONSHORE PROPERTIES
DEWITT	4212334011	MCCLANAHAN GU1 C5H	EQUINOR TEXAS ONSHORE PROPERTIES
DEWITT	4212334580	MCCLANAHAN-BLACKWELL 2 (SA) B4 B4H	EQUINOR TEXAS ONSHORE PROPERTIES
DEWITT	4212334581	MCCLANAHAN-BLACKWELL 2 (SA) B5 B5H	EQUINOR TEXAS ONSHORE PROPERTIES
DEWITT	4212334590	MCCLANAHAN-BLACKWELL 2 (SA) B6 B6H	EQUINOR TEXAS ONSHORE PROPERTIES
DEWITT	4212332452	PFEIFER GU 1-1	EQUINOR TEXAS ONSHORE PROPERTIES
DEWITT	4212332779	ROYAL UNIT A 1	EQUINOR TEXAS ONSHORE PROPERTIES
DEWITT	4212332780	ROYAL UNIT B 1	EQUINOR TEXAS ONSHORE PROPERTIES
DEWITT	4212332176	RUPPERT GU 1-1	EQUINOR TEXAS ONSHORE PROPERTIES
DEWITT	4212333057	RUPPERT GU1 A2H	EQUINOR TEXAS ONSHORE PROPERTIES
DEWITT	4212334006	RUPPERT RIPPS SA B3H	EQUINOR TEXAS ONSHORE PROPERTIES
DEWITT	4212334471	RUPPERT-RIPPS (SA) B1H	EQUINOR TEXAS ONSHORE PROPERTIES
DEWITT	4212334472	RUPPERT-RIPPS (SA) B2H	EQUINOR TEXAS ONSHORE PROPERTIES
DEWITT	4212332321	SEILER GU 1-1	EQUINOR TEXAS ONSHORE PROPERTIES
DEWITT	4212332356	SMITH GU 1-1	EQUINOR TEXAS ONSHORE PROPERTIES
DEWITT	4212332349	THIEME GU1 B1H	EQUINOR TEXAS ONSHORE PROPERTIES
DEWITT	4212332528	THIEME GU1 B2H	EQUINOR TEXAS ONSHORE PROPERTIES
DEWITT	4212332685	W.A. BLACKWELL GU1 A2H	EQUINOR TEXAS ONSHORE PROPERTIES
DEWITT	4212333360	WA BLACKWELL GAS UNIT 1 B1H	EQUINOR TEXAS ONSHORE PROPERTIES

**Non-Operated Wells**

County	API #	Well Name	Operator
DEWITT	4212332482	BUTLER UNIT B 1	CONOCOPHILLIPS COMPANY
DEWITT	4212332698	H MUELLER 18A 1H	DEVON ENERGY PRODUCTION CO, L.P.
DEWITT	4212333157	H MUELLER 18A 2H	DEVON ENERGY PRODUCTION CO, L.P.
DEWITT	4212333158	H MUELLER 18A 3H	DEVON ENERGY PRODUCTION CO, L.P.
DEWITT	4212333159	H MUELLER 18A 4H	DEVON ENERGY PRODUCTION CO, L.P.
DEWITT	4212333164	H MUELLER 18A 5H	DEVON ENERGY PRODUCTION CO, L.P.
DEWITT	4212333165	H MUELLER 18A 6H	DEVON ENERGY PRODUCTION CO, L.P.
DEWITT	4212333166	H MUELLER 18A 7H	DEVON ENERGY PRODUCTION CO, L.P.
DEWITT	4212332518	HARTMAN UNIT A 1	CONOCOPHILLIPS COMPANY
DEWITT	4212332813	HARTMAN UNIT A 2	CONOCOPHILLIPS COMPANY
DEWITT	4212332787	MUSICK A 1H	DEVON ENERGY PRODUCTION CO, L.P.
DEWITT	4212332820	MUSICK A 2H	DEVON ENERGY PRODUCTION CO, L.P.
DEWITT	4212333161	MUSICK A 3H	DEVON ENERGY PRODUCTION CO, L.P.
DEWITT	4212333167	MUSICK A 4H	DEVON ENERGY PRODUCTION CO, L.P.
DEWITT	4212333168	MUSICK A 5H	DEVON ENERGY PRODUCTION CO, L.P.
DEWITT	4212333169	MUSICK A 6H	DEVON ENERGY PRODUCTION CO, L.P.
DEWITT	4212333170	MUSICK A 7H	DEVON ENERGY PRODUCTION CO, L.P.
DEWITT	4212333010	W. BUTLER A 10H	DEVON ENERGY PRODUCTION CO, L.P.
DEWITT	4212333011	W. BUTLER A 11H	DEVON ENERGY PRODUCTION CO, L.P.
DEWITT	4212332853	W. BUTLER A 1H	DEVON ENERGY PRODUCTION CO, L.P.
DEWITT	4212333178	W. BUTLER A 2H	DEVON ENERGY PRODUCTION CO, L.P.
DEWITT	4212333513	W. BUTLER A 3H	DEVON ENERGY PRODUCTION CO, L.P.
DEWITT	4212333179	W. BUTLER A 4H	DEVON ENERGY PRODUCTION CO, L.P.
DEWITT	4212333004	W. BUTLER A 5H	DEVON ENERGY PRODUCTION CO, L.P.
DEWITT	4212333006	W. BUTLER A 6H	DEVON ENERGY PRODUCTION CO, L.P.
DEWITT	4212333007	W. BUTLER A 7H	DEVON ENERGY PRODUCTION CO, L.P.
DEWITT	4212333008	W. BUTLER A 8H	DEVON ENERGY PRODUCTION CO, L.P.
DEWITT	4212333009	W. BUTLER A 9H	DEVON ENERGY PRODUCTION CO, L.P.

ATTACHED TO AND MADE A PART OF THAT  
CERTAIN ASSIGNMENT, BILL OF SALE AND CONVEYANCE  
EFFECTIVE AS OF OCTOBER 1, 2019  
BY AND BETWEEN ASSIGNORS AND ASSIGNEE

**EXHIBIT A-5**

**GATHERING SYSTEMS**

[See attached]

## **EXHIBIT A-5 GATHERING SYSTEMS**

### Cooke Ranch Area

- Field gathering lines from the well pad to the HRC Central Transfer Station and the Cooke Central Delivery Point
- Transport line between the HRC Central Transfer Station and the Cooke Central Delivery Point
- HRC Central Transfer Station
- Cooke Central Delivery Point

### STS Region

- Field gathering lines from the well pad to the STS Central Delivery Point
- HP field gathering line from the well pad to the STS Central Delivery Point
- STS Central Delivery Point

### KDB Area

- Field gathering lines from the well pad to the Edwards Lime Gathering LLC system
- Field gathering lines from the well pads to the Bluhm Booster Station and the Kolo Booster Station
- Gas lift lines to well pads from the Bluhm Booster Station
- Sales gas and oil line from the Bluhm Booster Station and the Kolo Booster Station to the Edwards Lime Gathering LLC system
- Field gathering lines from the well pad to the Red Crest Separation / Storage Facility
- Red Crest and Balser Separation / Storage Facility

### Live Oak Region

- Field gathering and tie in lines
- Pad Site Treatment Facilities

### Choke Canyon Region

- Field gathering and tie in lines from the well pad to the Pad Site Treatment Facilities
- Pad Site Treatment Facilities
- Gathering lines between the Pad Site Treatment Facilities and the central delivery location

### Central Area – North McMullen

- Field gathering lines from the well pad to the Powers/Y-Bar Central Transfer Station
- Transport lines from the Powers/Y-Bar Central Transfer Station to the Y-Bar Plant and the 99 Central Delivery Point
- Transport lines between the Y-Bar Plant and the 99 Central Delivery Point

- Transport lines from the Y-Bar Plant to the Lift Gas System
- Powers/Y-Bar Central Transfer Station
- Y-Bar Plant
- 99 Central Delivery Point

#### Central Area – Swaim

- Field gathering lines from the well pad to the Swaim Central Transfer Station
- Transport line from the Swaim Central Transfer Station to the 99 Central Delivery Point
- Swaim Central Transfer Station

#### Central Area – Central McMullen

- Field gathering lines from the well pad to the 99 Central Delivery Point
- Field gathering lines from the Pad Compressor/Separation to the McClaugherty Treating Facility
- Transport lines from the McClaugherty Treating Facility to the Lift Gas System
- Pad Compressor/Separation
- McClaugherty Treating Facility
- Lift Gas System

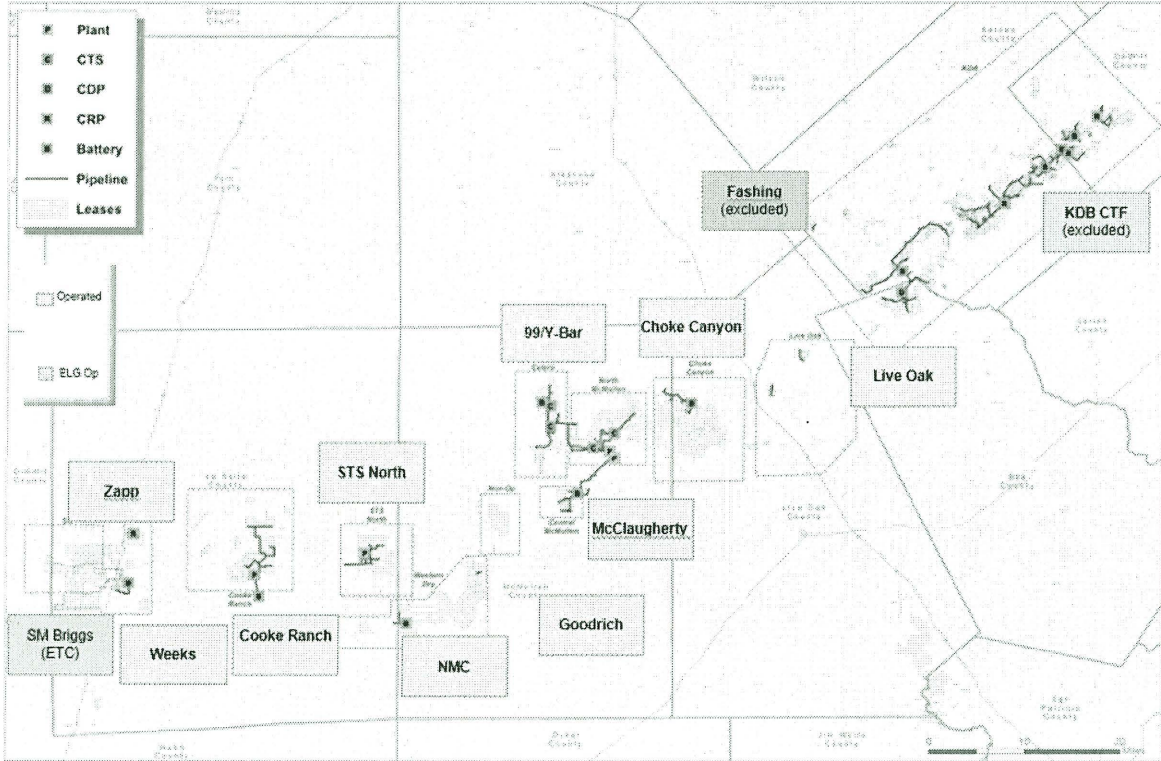
#### Weeks Area

- Field gathering lines from the well pad to the Weeks Battery/Central Delivery Point
- Weeks Battery/Central Delivery Point

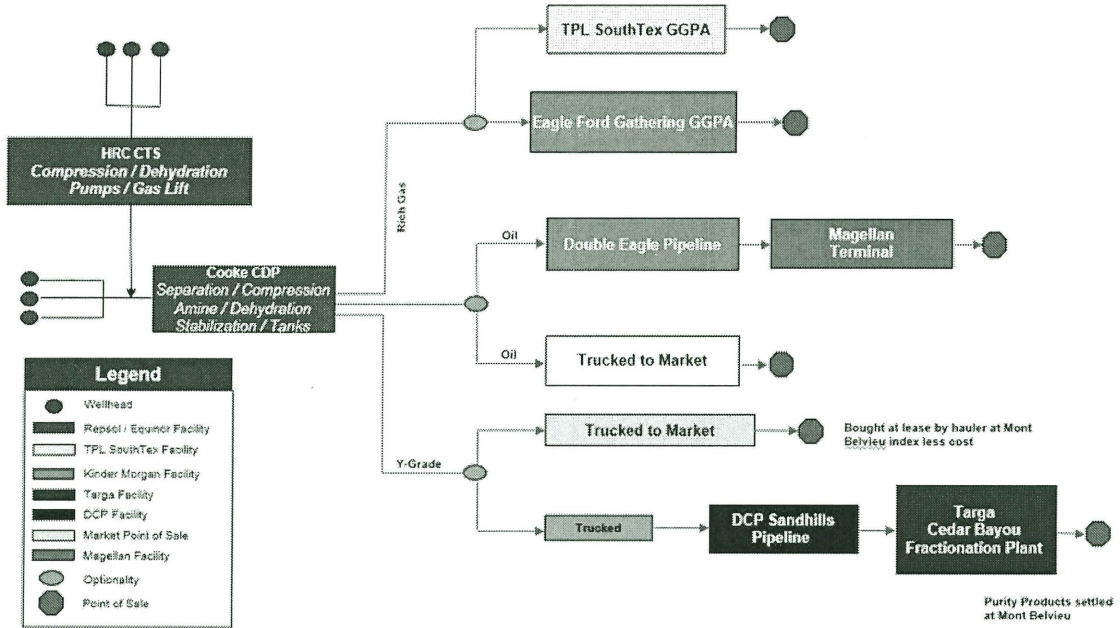
#### Zapp Area

- Field gathering lines from the well pad to the Zapp Battery/Central Delivery Point
- Zapp Battery/Central Delivery Point

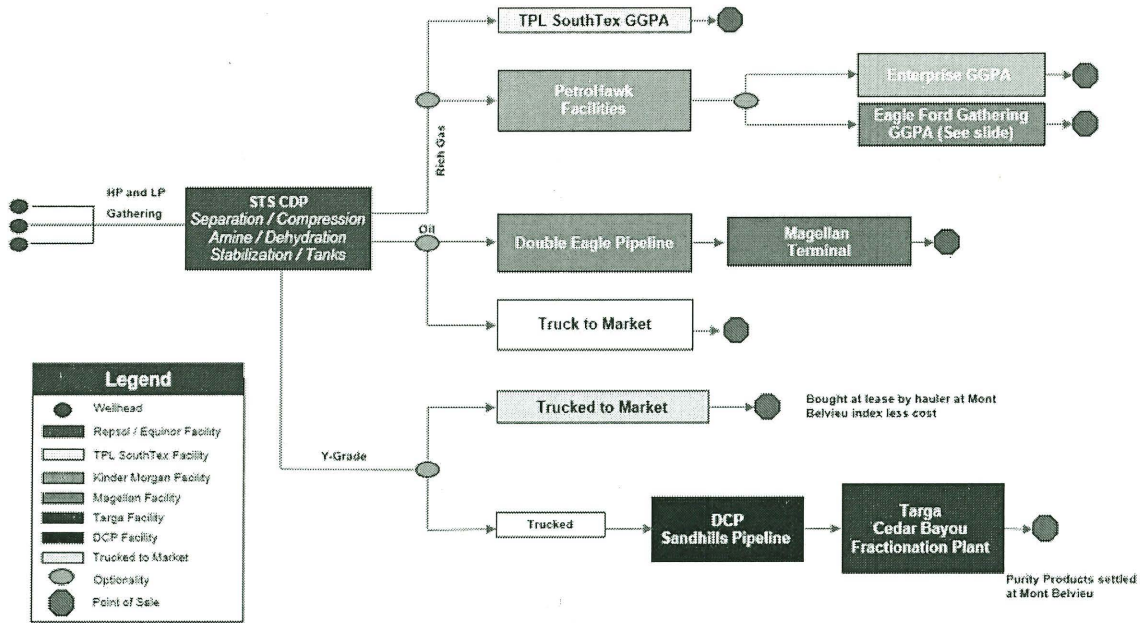
# Gathering System and Facilities



# Cooke Ranch Overview

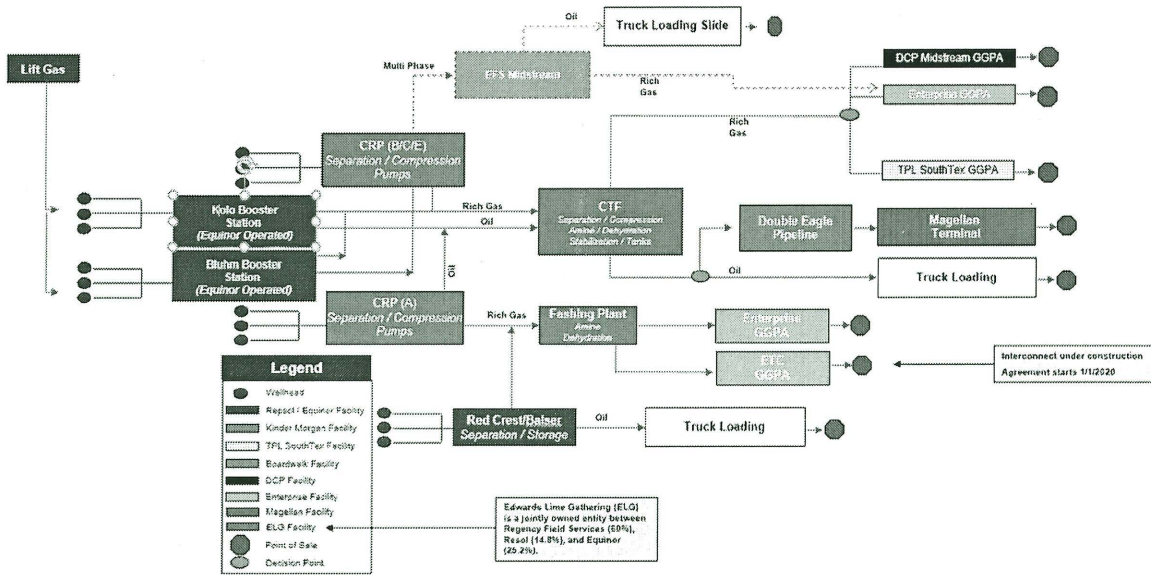


## STS Region Overview

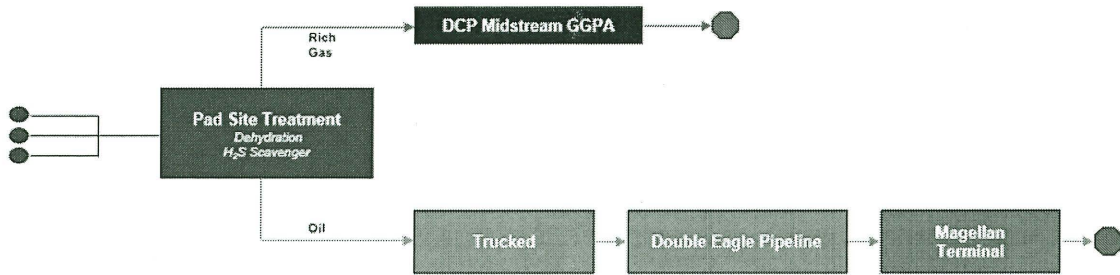




# KDB Area Overview

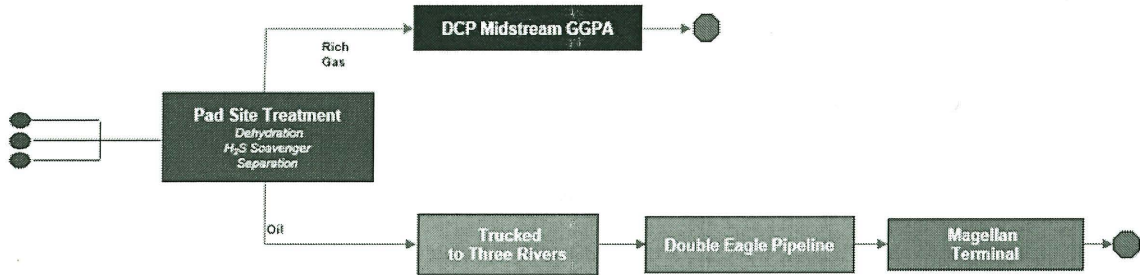


# Live Oak Region – Hughes / Dovalina



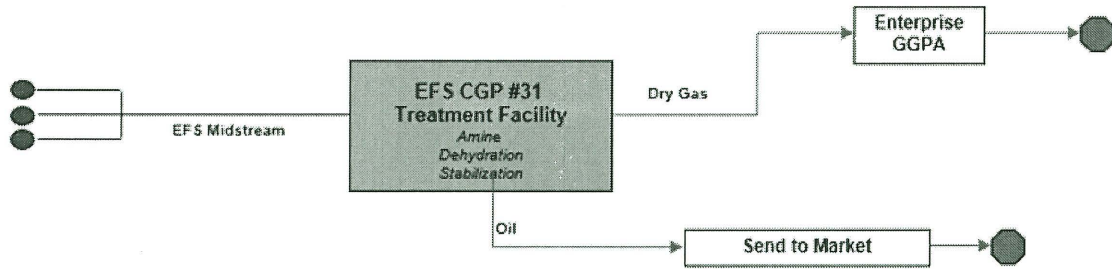
Legend	
	Wellhead
	Repsol / Equinor Facility
	DCP Facility
	Kinder Morgan Facility
	Magellan Facility
	Point of Sale

# Choke Canyon Region Overview

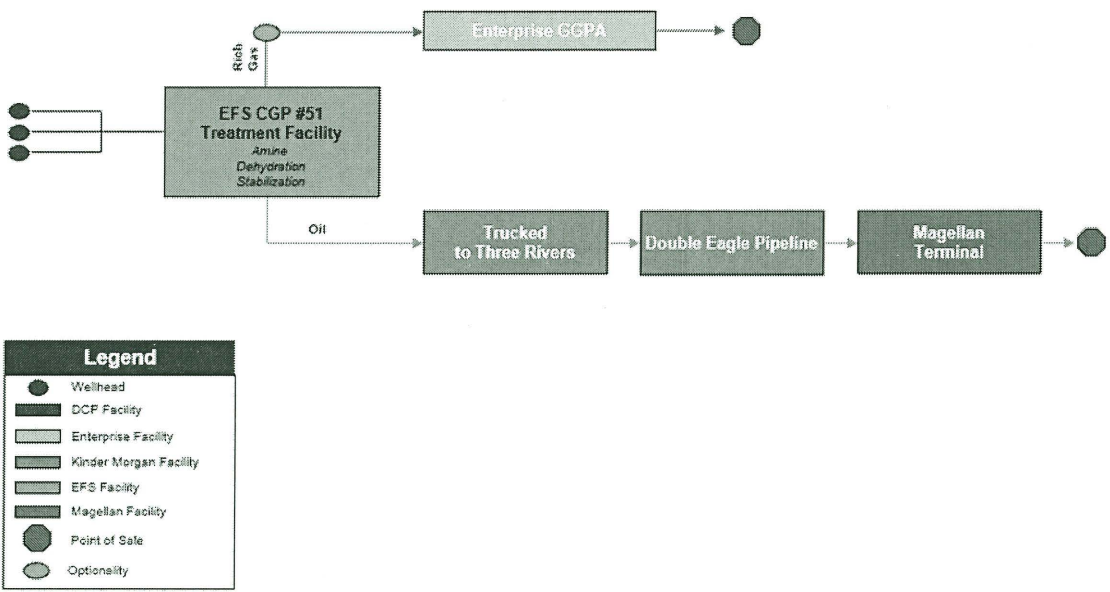


Legend	
	Wellhead
	Rupsol / Equiner Facility
	DCP Facility
	Kinder Morgan Facility
	Magellan Facility
	Decision Point

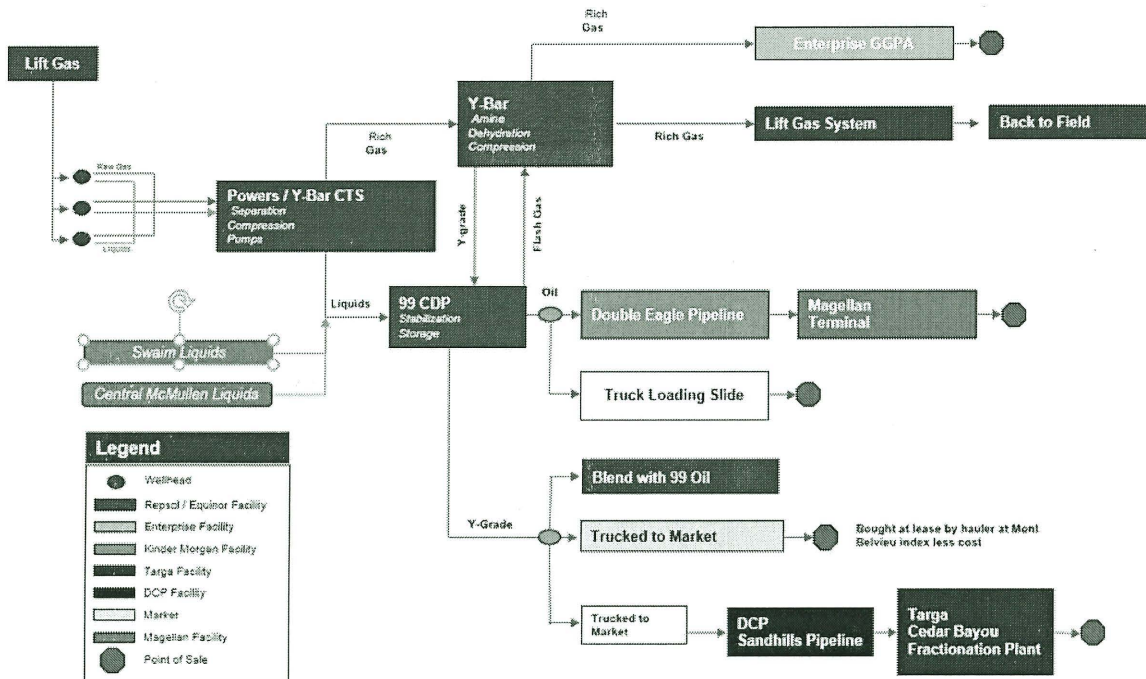
# Choke Canyon Region – Lake Schwartz



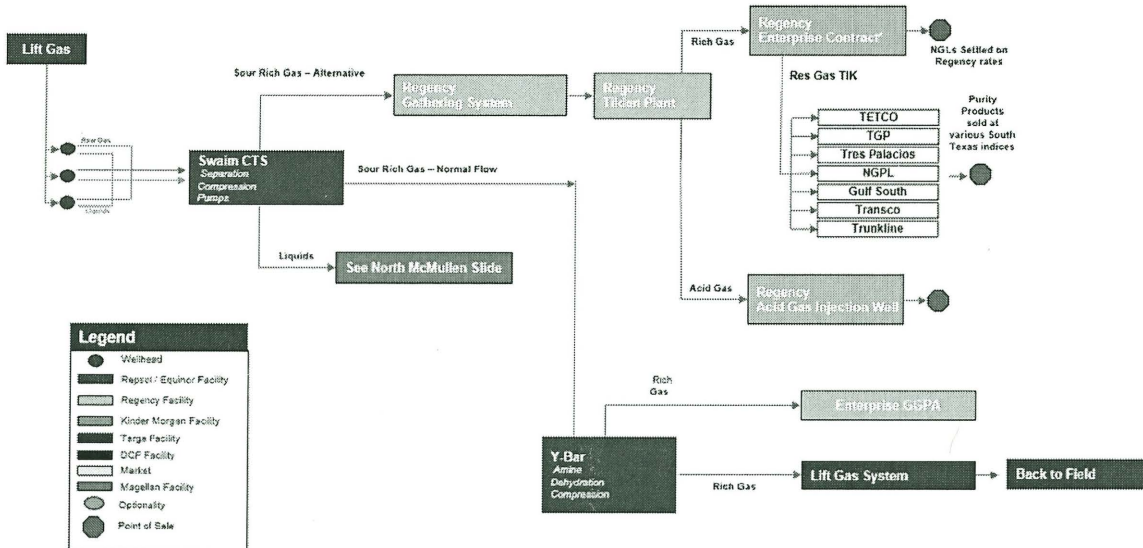
# Live Oak Region – Three Rivers



## Central Area Overview – North McMullen

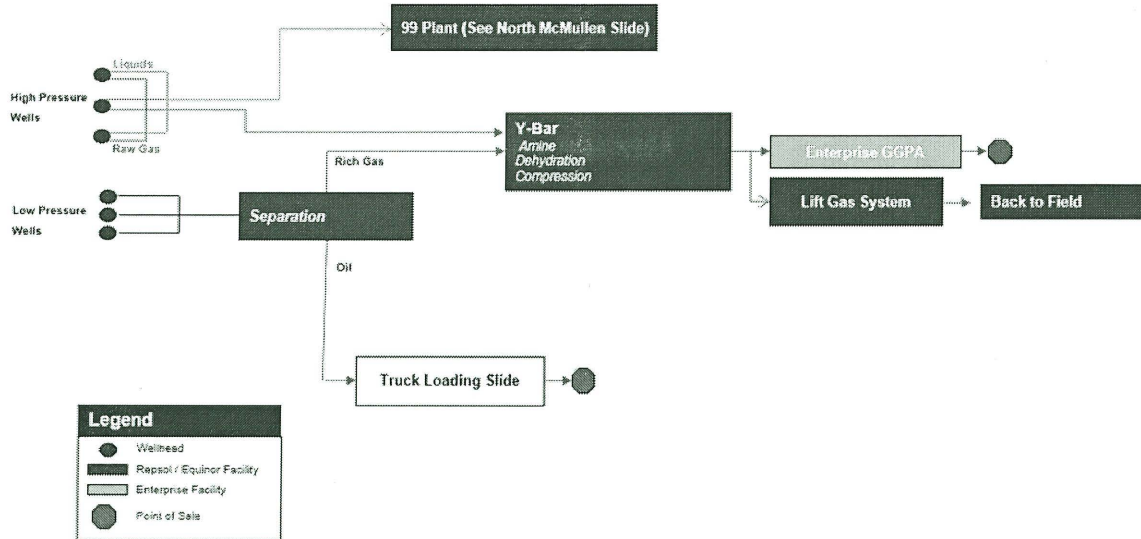


## Central Area Overview – Swaim



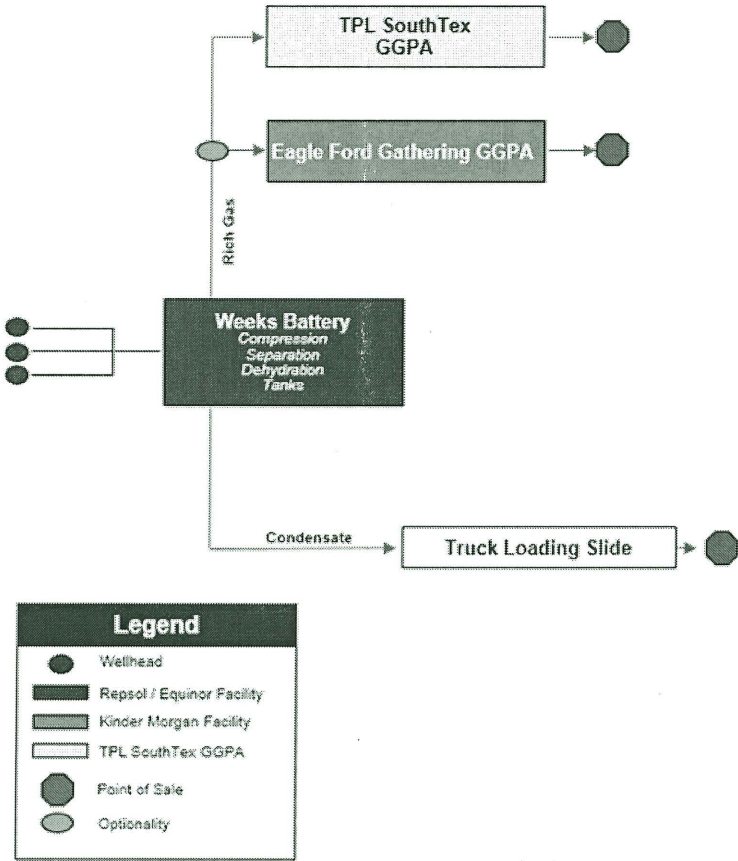
\*Rich Gas sent to Enterprise via Regency's contract with Enterprise; not the TLM/Enterprise contract. As such, volumes do not count towards TLM/Enterprise commitments.

## Central Area Overview – Central McMullen

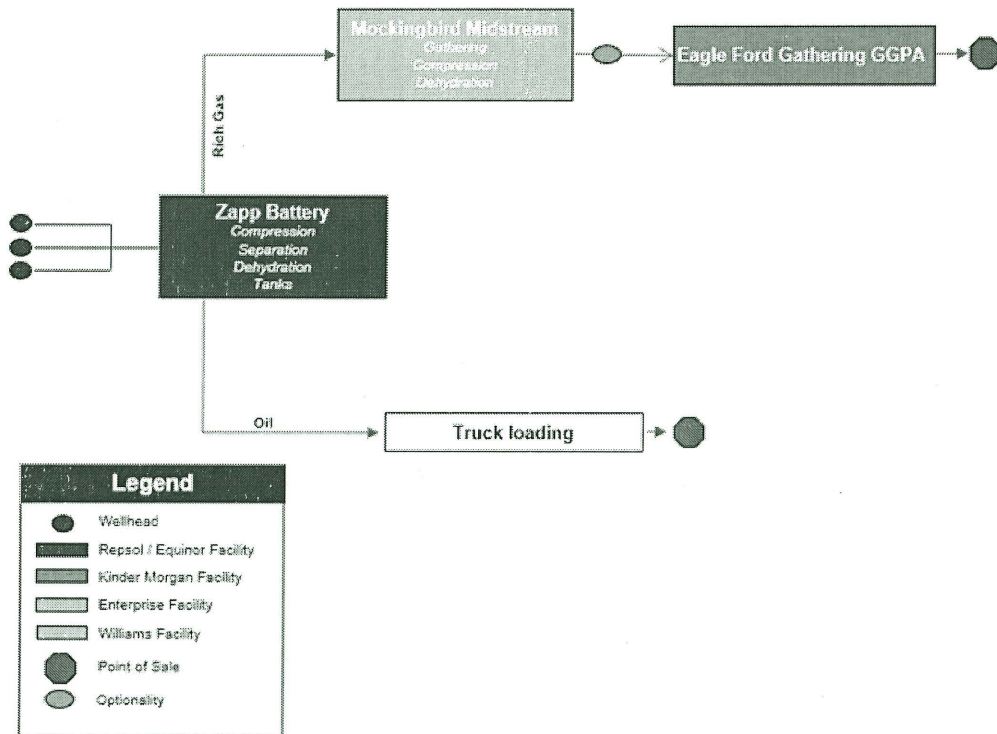




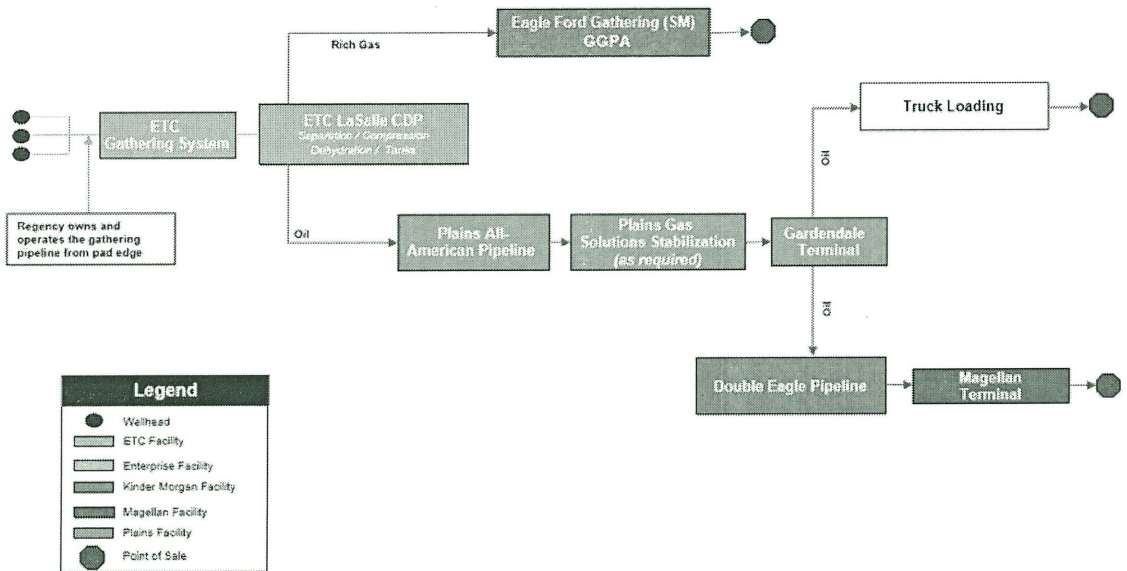
# Weeks Area Overview



# Zapp Area Overview



## Briggs (SM) / FMD Area Overview



ATTACHED TO AND MADE A PART OF THAT  
CERTAIN ASSIGNMENT, BILL OF SALE AND CONVEYANCE  
EFFECTIVE AS OF OCTOBER 1, 2019  
BY AND BETWEEN ASSIGNORS AND ASSIGNEE

**EXHIBIT A-6**

**REAL PROPERTY**

[See attached]

**EXHIBIT A-6  
REAL PROPERTY**

<b>Grantor</b>	<b>Grantee</b>	<b>Instrument</b>	<b>Instrument Date</b>	<b>Gross Acres</b>	<b>County Clerk File No.</b>	<b>County</b>
Red Rocks Company, LLC	Enduring Resources, LLC	Quit Claim Deed	August 4, 2010	42.209	71519	DeWitt

ATTACHED TO AND MADE A PART OF THAT  
CERTAIN ASSIGNMENT, BILL OF SALE AND CONVEYANCE  
EFFECTIVE AS OF OCTOBER 1, 2019  
BY AND BETWEEN ASSIGNORS AND ASSIGNEE

**EXHIBIT A-7**

**CERTAIN EXCLUDED ASSETS**

[See attached]

**EXHIBIT A-7  
CERTAIN EXCLUDED ASSETS**

1. All Contracts between a Seller, on the one hand, and another Seller or any Affiliate of a Seller, on the other hand, other than the contracts listed on Schedule 4.9(a)(viii) of the Purchase Agreement.

NO.	CONTRACT NAME	SELLER	COUNTERPARTY	DATE
2.	Terminalling Agreement	EMT	Magellan Terminals Holdings, L.P.	12/15/2011
3.	Terminalling Agreement	EMT	Magellan Terminals Holdings, L.P.	9/12/2017
4.	Terminalling Agreement	EMT	Magellan Terminals Holdings, L.P.	6/1/2018

All of the following contracts and leases are only being excluded because (i) consent is required in connection with their transfer and that consent has not yet been obtained or (ii) they relate to contracts or leases where consent is required in connection with their transfer and that consent has not yet been obtained. Upon receipt of the applicable consent, the following contracts and leases will be assigned to Purchaser pursuant to the Purchase Agreement.

NO.	CONTRACT NAME	SELLER	COUNTERPARTY	DATE
1.	Oil Gathering Agreement	EMT (assigned by ETOP, successor to SM Energy Company)	Plains South Texas Gathering LLC (successor to Velocity South Texas Gathering, LLC)	1/29/2011
2.	Interruptible Condensate Stabilization Agreement	EMT	Plains Gas Solutions, LLC	2/1/2014
3.	NGPA Section 311 Natural Gas Transportation Service Agreement	ENG	Eagle Ford Midstream, LP	2/19/2013
4.	Firm Intrastate Gas Transportation Agreement	ENG	Eagle Ford Midstream, LP	2/15/2013
5.	Gas Gathering Agreement	ENG	Eagle Ford Midstream, LP	2/15/2013
6.	Gas Gathering Contract	ENG	Mockingbird Midstream Gas Services, L.L.C.	4/29/2013
7.	Gas Gathering Agreement Anchor Shippers	ENG; ETOP	Repsol Oil & Gas USA, LLC	1/1/2014

8.	Gas Gathering Agreement	ENG	ETC Field Services LLC (successor to Regency Field Services LLC)	12/1/2013
9.	Gas Gathering and Processing Agreement	ENG	DCP South Central Texas LLC	8/1/2018
10.	Interruptible Gas Transportation Agreement for Intrastate Service (9672ITSA)	ENG	Enterprise Texas Pipeline LLC	4/26/2012
11.	Interruptible Gas Transportation Agreement for NGPA Section 311 Service (9672ITSE)	ENG	Enterprise Texas Pipeline LLC	4/26/2012
12.	Firm Gas Transportation Agreement for Intrastate Service (Contract No. 9588FTSA)	ENG	Enterprise Texas Pipeline LLC	12/20/2011
13.	Firm Gas Transportation Agreement for NGPA Section 311 Service (Contract No. 9588FTSE)	ENG	Enterprise Texas Pipeline LLC	12/20/2011
14.	Gas Processing Agreement	ENG	Enterprise Hydrocarbons, L.P.	12/20/2011
15.	Gas Services Agreement	ENG	Eagle Ford Gathering LLC; Repsol Oil & Gas USA, LLC	10/1/2012
16.	Gas Services Agreement	ENG	Eagle Ford Gathering LLC; Repsol Oil & Gas USA, LLC	12/14/2011
17.	Gas Gathering and Processing Agreement	ENG	TEAK Midstream LLC; TPL Southtex Processing Company LP	2/9/2012
18.	Gas Gathering Agreement	ENG	ETC Field Services LLC (successor to Regency Field Services LLC)	10/29/2012
19.	Amended and Restated Gas Gathering and Treating Agreement	ENG	Edwards Lime Gathering, LLC	5/10/2012
20.	Hydrocarbon Gathering and Treating Agreement	ENG	EFS Midstream, LLC	2/1/2014
21.	Gas Gathering and Treating Agreement	ENG; ETOP	EFS Midstream, LLC	8/1/2014
22.	Interruptible Gas Gathering and Treating Agreement	ENG	EFS Midstream, LLC	5/1/2012
23.	Facility Agreement (CDP #4)	ENG	EFS Midstream, LLC	9/15/2011
24.	Condensate Stabilization and Transportation Agreement	ENG	ELG Oil LLC	5/10/2012
25.	Interruptible Gas Gathering Agreement	ENG	BHP Billiton Petroleum LLC	2/1/2015
26.	Gas Gathering and Treating Agreement	ENG	Pioneer Natural Resources USA, Inc.	11/1/2008
27.	Intrastate Transportation Agreement for Condensate	ENG	ETC Field Services LLC	5/31/2011
28.	Gas Gathering Agreement	ENG	ETC Field Services LLC	4/1/2016



29.	Facilities Construction, Operation, Ownership and Reimbursement Agreement (ELG Interconnects in Karnes & Dewitt Counties, Texas)	EPL	Energy Transfer Partners Operating L.P.; ELG Utility LLC	5/30/2017
30.	Facilities Construction, Operation, Ownership and Reimbursement Agreement (KDB Residue Gas Check Meter Removal/Relocation; Residue Header Modifications, Enterprise Meter Upsize and Sales Gas Scrubber Installation for "DCP" Delivery)	EPL	Energy Transfer Partners Operating L.P.; ELG Utility LLC	1/12/2018
31.	Facilities Construction, Operation, Ownership and Reimbursement Agreement (CRP-E Modifications in Dewitt County, Texas)	EPL	Energy Transfer Partners Operating L.P.; ELG Utility LLC	1/30/2018
32.	Amended and Restated Construction and Operation Agreement	EPL	Edwards Lime Gathering, LLC; ETC Field Services LLC	5/10/2012
33.	Facility Construction, Operation, Ownership and Reimbursement Agreement (ELG Interconnects)	EPL	ELG Utility LLC; Energy Transfer Partners Operating L.P.	5/30/2017
34.	Facility Construction, Operation, Ownership and Reimbursement Agreement (CRP A Modification in Dewitt County, Texas)	EPL	ELG Utility LLC; Energy Transfer Partners Operating L.P.	8/31/2018
35.	Fractionation Agreement	EMT (successor to ENG)	Cedar Bayou Fractionators, L.P.	2/1/2012
36.	Transportation Services Agreement	ENG	DCP Sand Hills Pipeline, LLC	2/14/2012
37.	Y-Grade Buy/Sell Agreement (Goliad Rack)	EMT	DCP NGL Services, LLC	11/1/2015
38.	Y-Grade Purchase Agreement	EMT	Repsol Oil & Gas USA, LLC	4/1/2016
39.	Throughput and Deficiency Agreement	EMT	Double Eagle Pipeline LLC	12/15/2011
40.	Gathering and Processing Agreement	ENG	ETC Texas Pipeline, Ltd.	1/1/2020
41.	NAESB	ENG	Corpus Christi Liquefaction LLC	6/1/2015
42.	Pipeline Connection and Water Disposal Agreement	EPL	Advantek Waste Management Services LLC	12/7/2017
43.	Interruptible Gas Gathering & Treating Agreement	ENG	EFS Midstream, LLC	4/1/2014
44.	Transportation Services Agreement	EMT	North Star Trucking	4/2/2014
45.	Natural Gas Liquids Buy/Sell Agreement	ENG	DCP NGL Services, LLC	2/14/2012
46.	Ethane Sales Agreement	EMT	Chevron Phillips Chemical Company LP	1/5/2017
47.	Y-Grade Buy-Sell Agreement	EMT	Southwest Energy, L.P.	11/4/2019

48.	Y-Grade Buy-Sell Agreement	EMT	Southwest Energy, L.P.	11/4/2019
49.	Pipeline Crossing Agreement	EPL	Union Pacific Railroad Company	8/30/2018
50.	Pipeline Crossing Agreement	EPL	Union Pacific Railroad Company	8/30/2018
51.	Pipeline Crossing Agreement	EPL	Union Pacific Railroad Company	12/12/2018
52.	Pipeline Crossing Agreement	EPL	Union Pacific Railroad Company	10/18/2018
53.	Pipeline Crossing Agreement	EPL	Union Pacific Railroad Company	10/18/2018
54.	Water Purchase Agreement	ETOP	Jeannie D. Heard et al	10/15/2018
55.	Water Well and Water Purchase Agreement	Repsol Oil & Gas USA, LLC	Dan A Hughes et al	12/19/2011
56.	Commercial Lease	ETOP	TLD Resources LLC	4/1/2016

AGREEMENT NUMBER	LESSOR	ORIGINAL LESSEE	EFFECTIVE DATE	PROSPECT	COUNTY	BOOK	PAGE	RECORDATION DESCRIPTION
000103147000	SOUTH TEXAS SYNDICATE BY JPMORGAN	WHITTIER ENERGY COMPANY & BB II OPERATING LP	2/1/2009	STS NORTH	LA SALLE	478	341	82304
000103200001	MAIN PLAZA CORP BY FROST NATL BANK AGENT	COMMON RESOURCES LLC	6/1/2009	COOKE RANCH	LA SALLE	482	73	82889
000103295000	NORMAN M HUBBARD	ST MARY LAND & EXPLORATION COMPANY	11/4/2009	WEEKS SM	LA SALLE	665	53	00101521
000103305000	JOSEPH A CRISP SR ET UX	ST MARY LAND & EXPLORATION COMPANY	12/23/2009	WEEKS SM	LA SALLE	499	393	85257
000103320000	CAROL JEAN CRISP QUARLES	SM ENERGY COMPANY	7/28/2010	SM	LA SALLE	514	294	087212
000103327000	DAVID NICKELL ET UX	SM ENERGY COMPANY	7/28/2010	SM	LA SALLE	514	297	087213
000103609002	COMPASS BANK	ENDURING RESOURCES LLC	12/1/2010	WEEKS	LA SALLE	527	341	089891
000103617001	CHARLES W HINKEL III	ENDURING RESOURCES LLC	3/6/2010	COOKE RANCH	LA SALLE	500	365	85407
000103617002	THOMAS ALLEN MOON	ENDURING RESOURCES LLC	3/5/2010	COOKE RANCH	LA SALLE	500	363	85406

AGREEMENT NUMBER	LESSOR	ORIGINAL LESSEE	EFFECTIVE DATE	PROSPECT	COUNTY	BOOK	PAGE	RECORDATION DESCRIPTION
000103617003	WILLIAM D MOON	ENDURING RESOURCES LLC	3/5/2010	COOKE RANCH	LA SALLE	500	372	85410
000104008001	JEAN SCHWARTZ BURKE TRST UWO HIRSH N SCHWARTZ ETAL	ENDURING RESOURCES LLC	9/3/2010	CHOKE CANYON	LIVE OAK	166	255	
000104008003	VINSON & ELKINS LLP	ENDURING RESOURCES LLC	10/5/2010	CHOKE CANYON	LIVE OAK	167	305	190854
000104008004	ERIN ALEXANDRA ELDREDGE CONTINGENT TRUST ET AL	TALISMAN ENERGY USA INC AND STATOIL TEXAS ONSHORE PROPERTIES LLC	7/1/2013	CHOKE CANYON	LIVE OAK	271	707	208819
000110265000	GERTRUDE PAWELEK ET AL	ORCA ASSETS GP LLC	6/2/2010	KB	KARNES	927	758	0089063
000116596000	ELZIE TENERY CRISP ET AL	SM ENERGY	6/17/2011	SM	LA SALLE	546	114	092110

FILED AND RECORDED

**INSTRUMENT NUMBER: 128907**

FILED ON: DECEMBER 12, 2019 AT 09:15am

THIS INSTRUMENT CONTAINED 52 PAGES AT FILING

I hereby certify that this instrument was FILED on the date and time stamped hereon and RECORDED in the OFFICIAL PUBLIC RECORDS of DeWitt County, Texas.



*Natalie Carson*  
Natalie Carson, County Clerk  
DeWitt County, Texas

KOGLESBY

Return To: PATRICK FAWBUSH, PO BOX 849, HALLETTSVILLE TX 77964