

*Execution Version***ASSIGNMENT, BILL OF SALE AND CONVEYANCE**

THE STATE OF TEXAS §

§ KNOW ALL BY THESE PRESENTS:

COUNTY OF MCMULLEN §

This Assignment, Bill of Sale and Conveyance (this "Assignment") is made to be effective as of 7:00 a.m., Central Time, on October 1, 2019 (the "Effective Time"), by and between Equinor Texas Onshore Properties LLC, a Delaware limited liability company ("ETOP"), Equinor Pipelines LLC, a Delaware limited liability company ("EPL"), Equinor Natural Gas LLC, a Delaware limited liability company ("ENG"), and Equinor Marketing & Trading (US) Inc., a Delaware corporation ("EMT" and together with ETOP, EPL and ENG, each, an "Assignor" and, collectively, the "Assignors"), and Repsol Oil & Gas USA, LLC, a Texas limited liability company ("Assignee"). Assignors and Assignee are sometimes referred to herein individually as a "Party" and collectively as the "Parties."

Capitalized terms used but not defined herein shall have the respective meanings set forth in the Purchase and Sale Agreement (the "Purchase Agreement"), dated as of November 7, 2019, by and between Assignors and Assignee.

**ARTICLE 1
ASSIGNMENT OF ASSETS**

Section 1.1 Assignment of Assets. Subject to the terms and conditions hereof, Assignors, for and in consideration of the sum of Ten Dollars (\$10.00) and other good and valuable consideration, in hand paid, the receipt and sufficiency of which are hereby acknowledged, hereby sell, transfer, assign, deliver and convey unto Assignee, and Assignee hereby accepts from Assignors, all of Assignors' right, title and interest, whether real or personal, recorded or unrecorded, tangible or intangible, vested, contingent or reversionary, in and to the following (but excepting and excluding, in all such instances, the Excluded Assets):

(a) The oil, gas and mineral leases, subleases and other leaseholds located in McMullen County, Texas including those that are identified on Exhibit A-1 (collectively, the "Leases"), subject to the depth limitations and other restrictions that may be set forth in the Leases or in any conveyances in the chain of title, together with (i) all rights, privileges, benefits and powers conferred upon the holder of the Leases with respect to the use and occupation of the lands covered thereby, (ii) all rights, options, titles and interests of Assignors, including rights to obtain or otherwise earn any interest in the Leases or within the lands covered by the Leases or any acreage pooled, communitized or unitized therewith and (iii) royalties, overriding royalties, net profits interests, mineral fee interests, carried interests, and other rights to Hydrocarbons in place and any other interests in the lands covered by the Leases, regardless of whether such interests are incorrectly described on or omitted from Exhibit A-1;

(b) All pooled, communitized or unitized acreage which includes all or a part of any Lease (the "Units"), including the Units identified on Exhibit A-2, and all

tenements, hereditaments and appurtenances belonging to the Leases and Units (including, as described in Section 1.1(h), all undivided interests of Assignors derived from the Leases in the production of Hydrocarbons from any such Unit, whether such Unit production of Hydrocarbons comes from a Well or Wells located on or off a Lease);

(c) All oil, gas, water, carbon dioxide or injection wells, whether producing, shut-in or abandoned, located on the Leases or Units, together with the Allocated Leasehold for each such well, including the wells shown on Exhibit A-3 (the "Wells" and collectively with the Leases and the Units, the "Properties");

(d) All flowlines, pipelines, gathering systems and appurtenances thereto located on the Leases or Units or primarily used, or held for use, in connection with the operation of the Properties, including those identified on Exhibit A-5, excepting and excluding the Midstream Excluded Assets (subject to such exclusion, the "Gathering Systems");

(e) All contracts, agreements and instruments to the extent applicable to the Properties, the Real Property, the Gathering Systems, the Equipment or the production of Hydrocarbons from the Properties, including operating agreements, unitization, pooling and communitization agreements, production sharing agreements, declarations and orders, area of mutual interest agreements, joint venture agreements, farmin and farmout agreements, participation agreements, exchange agreements, work orders under master service agreements, drilling contracts, lease agreements for the Leased Assets, agreements for the sale and purchase of Hydrocarbons and gathering, processing and transportation agreements, but excluding (i) any contracts, agreements and instruments to the extent transfer is (A) restricted by Third Party agreement, a Governmental Body or applicable Law and the necessary consents or approvals to transfer have not been obtained following commercially reasonable efforts by Assignors or (B) subject to the payment of a fee or other consideration to a Third Party that Assignee has not agreed in writing to pay and (ii) the Leases and Surface Agreements (subject to such exclusions, the "Contracts");

(f) All surface fee interests, easements, licenses, servitudes, rights-of-way, surface leases and other surface rights appurtenant to, whether part of the premises covered by the Leases, Units or Real Property or otherwise, and primarily used or held for use in connection with, the Properties or the Real Property; but excluding any such interest or right to the extent transfer is (i) restricted by Third Party agreement, a Governmental Body or applicable Law and the necessary consents or approvals to transfer have not been obtained following commercially reasonable efforts by Assignors or (ii) subject to the payment of a fee or other consideration to a Third Party that Assignee has not agreed in writing to pay (subject to such exclusion, the "Surface Agreements");

(g) All equipment, machinery, tools, fixtures, materials, inventory, vehicles and rolling stock, including trailers, rolling test equipment, rolling machinery and other portable wheeled equipment, and other tangible personal property and improvements located on the Properties or the Real Property or used, or held for use, primarily in

connection with the operation of the Properties or the production of Hydrocarbons from the Properties that are owned by Assignors (the "Equipment");

(h) All Hydrocarbons produced from or attributable to the Properties at and after the Effective Time;

(i) The fee-owned real property, buildings and other permanent improvements located thereon described on Exhibit A-6 (collectively, the "Real Property");

(j) The Records;

(k) The Leased Assets, except to the extent that transfer is (i) restricted by Third Party agreement, a Governmental Body or applicable Law and the necessary consents or approvals to transfer have not been obtained following commercially reasonable efforts by Assignors or (ii) subject to the payment of a fee or other consideration to a Third Party that Assignee has not agreed in writing to pay;

(l) All Imbalances;

(m) All licenses, orders, franchises, registrations, consents, approvals, variances, exemptions, waivers, rights, water rights (including water withdrawal, storage, discharge, treatment, injection and disposal rights related to the Properties) and other Permits of all Governmental Bodies held by Assignors that are primarily used, or held for use, in connection with the Properties, the Gathering Systems, the Real Property, the Equipment or the Surface Agreements; but excluding any such interest or right to the extent transfer is (i) restricted by Third Party agreement, a Governmental Body or applicable Law and the necessary consents or approvals to transfer have not been obtained following commercially reasonable efforts by Assignors, or (ii) subject to the payment of a fee or other consideration to a Third Party that Assignee has not agreed in writing to pay;

(n) All geophysical data, geological data, engineering data and other technical data relating to the Properties, including any core and fluid samples and proprietary production allocation methodology in use as to the Assets and Wells, except to the extent that transfer is (i) restricted by Third Party agreement, a Governmental Body or applicable Law and the necessary consents or approvals to transfer have not been obtained following commercially reasonable efforts by Assignors or (ii) subject to the payment of a fee or other consideration to a Third Party that Assignee has not agreed in writing to pay, and excluding any interpretations, analyses and related interpretative data of Assignors; and

(o) To the extent assignable, all rights, claims, and causes of action to the extent, and only to the extent, attributable to the ownership, use, maintenance or operation of the Assets after the Effective Time, including past, present or future claims, whether or not previously asserted by Assignors.

TO HAVE AND TO HOLD the Assets unto Assignee, its successors and assigns, forever, subject, however, to the terms and conditions of this Assignment.

Section 1.2 Excluded Assets. Notwithstanding anything to the contrary in this Assignment, Assignors hereby reserve and retain the Excluded Assets, all of which are excluded from the Assets conveyed hereunder, and Assignee shall have no interest in, to or under any Excluded Asset. As used herein, the term "Excluded Assets" means:

- (a) the Excluded Records;
- (b) the Midstream Excluded Assets;
- (c) solely to the extent related to (i) an indemnification obligation of Assignors or (ii) any amounts that Assignors are entitled to or responsible for pursuant to the Purchase Agreement, all rights, claims and causes of action of Assignors to the extent attributable to the ownership, use, maintenance or operation of the Assets that are attributable to the period of time prior to the Effective Time (including the right to receive payments in respect of any judgments, compromises or settlements, and any claims for refunds, credits or rebates);
- (d) subject to Section 6.14 of the Purchase Agreement, and except to the extent such rights and interests arise from Assumed Purchaser Obligations, all rights and interests of Assignors or their Affiliates (i) under any policy or agreement of insurance or indemnity agreement, (ii) under any bond and (iii) to any insurance or condemnation proceeds or awards arising, in each case, from acts, omissions or events, or damage to or destruction of property prior to the Effective Time;
- (e) any Leased Assets that are not transferred to Assignee at the Closing to the extent that transfer of such Leased Assets is (i) restricted by Third Party agreement, a Governmental Body or applicable Law and the necessary consents or approvals to transfer have not been obtained following commercially reasonable efforts by Assignors, or (ii) subject to the payment of a fee or other consideration to a Third Party that Assignee has not agreed in writing to pay;
- (f) any (i) Tax assets relating to the Excluded Assets and (ii) Tax prepayments subject to Section 3.3(a)(ii) of the Purchase Agreement or Tax refunds subject to Section 11.3 of the Purchase Agreement;
- (g) all personal property of Assignors not included within the definition of Assets;
- (h) all geophysical and other seismic and related technical data and information relating to the Assets to the extent that such geophysical and other seismic and related technical data and information is not transferred to Assignee at the Closing because such transfer is (x) restricted by Third Party agreement, a Governmental Body or applicable Law and the necessary consents or approvals to transfer have not been obtained following commercially reasonable efforts by Assignors or (y) subject to the payment of a fee or other consideration to a Third Party that Assignee has not agreed in

writing to pay, and all interpretations, analyses and related interpretative data of Assignors;

(i) all of Assignors' proprietary data and computer software, patents, trade secrets, copyrights, names, trademarks, logos and other intellectual property, except for proprietary geophysical, geological and similar data to be transferred from Assignors to Assignee pursuant to Section 1.1(n) (except for any proprietary production allocation methodology in use as to the Assets and Wells);

(j) all data and Contracts, the transfer or disclosure of which is (i) restricted by Third Party agreement, a Governmental Body or applicable Law and the necessary consents or approvals to transfer have not been obtained following commercially reasonable efforts by Assignors, or (ii) subject to the payment of a fee or other consideration to a Third Party that Assignee has not agreed in writing to pay;

(k) any of the Assets excluded from the transactions contemplated hereunder pursuant to Section 6.11(b) or Section 6.11(c) of the Purchase Agreement;

(l) any offices or office leases located in Travis County, Texas; Harris County, Texas; or Fairfield County, Connecticut, and any personal property (other than the Records) located in or on such offices or office leases;

(m) all rights, claims and causes of action of Assignors arising with respect to Matrix Case 1;

(n) all master services agreements;

(o) the 2015 Agreements;

(p) the Joint Development Agreement;

(q) an undivided 77% of Assignors' right, title and interest in and to the Double Eagle Contract; and

(r) any other items set forth on Exhibit A-7.

ARTICLE 2 SPECIAL WARRANTY AND DISCLAIMERS

Section 2.1 Special Warranty. Assignors hereby warrant and agree to defend Assignee against every Person whomsoever lawfully claiming or to claim an interest in any Property included in the Assets by, through or under Assignors, but not otherwise. The Parties acknowledge and agree that the foregoing warranty shall constitute and be considered a special warranty of title by, through and under Assignors, but not otherwise, under applicable Laws of the State of Texas. EXCEPT AS AND TO THE EXTENT EXPRESSLY SET FORTH IN THE PRECEDING SENTENCES OF THIS SECTION 2.1, IN ARTICLE 4 OF THE PURCHASE AGREEMENT, OR IN THE CERTIFICATE OF ASSIGNORS TO BE DELIVERED PURSUANT TO SECTION 8.2(e) OF THE PURCHASE AGREEMENT, ASSIGNORS MAKE

NO, AND EXPRESSLY DISCLAIM ANY, WARRANTY OR REPRESENTATION, EXPRESS, IMPLIED, STATUTORY OR OTHERWISE, WITH RESPECT TO ASSIGNORS' TITLE TO ANY OF THE ASSETS, AND ASSIGNEE HEREBY ACKNOWLEDGES AND AGREES THAT ASSIGNEE'S RIGHTS PROVIDED IN THE PRECEDING SENTENCES OF THIS SECTION 2.1 ARE ASSIGNEE'S SOLE AND EXCLUSIVE REMEDY FOR ANY DEFECT OF TITLE WITH RESPECT TO ANY OF THE ASSETS.

Section 2.2 Disclaimers of Warranties.

(a) EXCEPT AS AND TO THE EXTENT EXPRESSLY SET FORTH IN SECTION 2.1, IN ARTICLE 4 OF THE PURCHASE AGREEMENT OR IN THE CERTIFICATE OF ASSIGNORS TO BE DELIVERED PURSUANT TO SECTION 8.2(e) OF THE PURCHASE AGREEMENT, (i) ASSIGNORS MAKE NO, AND EXPRESSLY DISCLAIM ANY AND ALL REPRESENTATIONS OR WARRANTIES, EXPRESS, STATUTORY OR IMPLIED, AND (ii) ASSIGNORS EXPRESSLY DISCLAIM ALL LIABILITY AND RESPONSIBILITY FOR ANY STATEMENT OR INFORMATION PROVIDED, MADE OR COMMUNICATED (ORALLY OR IN WRITING) TO ANY MEMBER OF THE PURCHASER GROUP, INCLUDING ANY OPINION, INFORMATION OR ADVICE THAT MAY HAVE BEEN PROVIDED BY ANY MEMBER OF THE SELLER GROUP OR ANY THIRD PARTIES.

(b) EXCEPT AS AND TO THE EXTENT EXPRESSLY SET FORTH IN SECTION 2.1, IN ARTICLE 4 OF THE PURCHASE AGREEMENT OR IN THE CERTIFICATE OF ASSIGNORS TO BE DELIVERED PURSUANT TO SECTION 8.2(e) OF THE PURCHASE AGREEMENT, AND WITHOUT LIMITING THE GENERALITY OF SECTION 2.2(a), ASSIGNORS MAKE NO, AND EXPRESSLY DISCLAIM ANY AND ALL REPRESENTATIONS OR WARRANTIES, EXPRESS, STATUTORY OR IMPLIED, ORAL OR WRITTEN, AS TO (i) TITLE TO ANY OF THE ASSETS, (ii) THE CONTENTS, CHARACTER OR NATURE OF ANY REPORT OF ANY PETROLEUM ENGINEERING CONSULTANT OR ANY GEOLOGICAL OR SEISMIC DATA, MAP OR INTERPRETATION RELATING TO THE ASSETS, (iii) THE QUANTITY, QUALITY OR RECOVERABILITY OF HYDROCARBONS IN OR FROM THE ASSETS, (iv) ANY ESTIMATES OF THE VALUE OF THE ASSETS OR FUTURE REVENUES GENERATED BY THE ASSETS, (v) THE PRODUCTION OF OR THE ABILITY TO PRODUCE HYDROCARBONS FROM THE PROPERTIES OR WHETHER PRODUCTION HAS BEEN CONTINUOUS OR IN PAYING QUANTITIES, (vi) THE MAINTENANCE, REPAIR, CONDITION, QUALITY, SUITABILITY, DESIGN OR MARKETABILITY OF THE ASSETS, (vii) THE CONTENT, CHARACTER, COMPLETENESS, ACCURACY OR NATURE OF ANY INFORMATION MEMORANDUM, REPORTS, BROCHURES, MANAGEMENT PRESENTATION, DATA ROOM, CHARTS OR STATEMENTS (INCLUDING FINANCIAL STATEMENTS) PREPARED BY ANY MEMBER OF THE SELLER GROUP OR THIRD PARTIES WITH RESPECT TO THE ASSETS, (viii) ANY OTHER MATERIALS OR INFORMATION THAT MAY HAVE BEEN MADE AVAILABLE OR COMMUNICATED TO ANY MEMBER OF THE PURCHASER GROUP IN CONNECTION WITH THE TRANSACTIONS CONTEMPLATED BY THE PURCHASE AGREEMENT OR ANY DISCUSSION OR PRESENTATION RELATING THERETO (INCLUDING ANY ITEMS PROVIDED IN CONNECTION WITH SECTION 6.1 OF THE

PURCHASE AGREEMENT) OR (ix) ANY IMPLIED OR EXPRESS WARRANTY OF FREEDOM FROM PATENT OR TRADEMARK INFRINGEMENT, AND ASSIGNORS FURTHER DISCLAIM ANY REPRESENTATION OR WARRANTY, EXPRESS OR IMPLIED, OF MERCHANTABILITY, FITNESS FOR A PARTICULAR PURPOSE OR CONFORMITY TO MODELS OR SAMPLES, IT BEING EXPRESSLY UNDERSTOOD AND AGREED BY THE PARTIES THAT ASSIGNEE SHALL BE DEEMED TO BE OBTAINING THE EQUIPMENT AND OTHER TANGIBLE PROPERTY TRANSFERRED HEREUNDER IN ITS PRESENT STATUS, CONDITION AND STATE OF REPAIR, "AS IS" AND "WHERE IS" WITH ALL FAULTS, AND THAT ASSIGNEE HAS MADE OR CAUSED TO BE MADE SUCH INSPECTIONS AS ASSIGNEE DEEMS APPROPRIATE.

(c) EXCEPT AS TO THE EXTENT EXPRESSLY SET FORTH IN ARTICLE 4 OF THE PURCHASE AGREEMENT OR IN THE CERTIFICATE OF SELLERS TO BE DELIVERED PURSUANT TO SECTION 8.2(E) OF THE PURCHASE AGREEMENT, ASSIGNORS HAVE NOT AND WILL NOT MAKE, AND EXPRESSLY DISCLAIM, ANY AND ALL REPRESENTATIONS OR WARRANTIES REGARDING ANY MATTER OR CIRCUMSTANCE RELATING TO ENVIRONMENTAL LAWS (INCLUDING PERMITS REQUIRED UNDER ENVIRONMENTAL LAWS); ENVIRONMENTAL LIABILITIES, THE PRESENCE, DISCHARGE, EMISSION OR RELEASE OF HAZARDOUS SUBSTANCES, HYDROCARBONS OR NORM INTO THE ENVIRONMENT OR THE PROTECTION OF HUMAN HEALTH, SAFETY, NATURAL RESOURCES OR THE ENVIRONMENT, OR ANY OTHER ENVIRONMENTAL CONDITION OF THE ASSETS, AND NOTHING IN THE PURCHASE AGREEMENT OR OTHERWISE SHALL BE CONSTRUED AS SUCH A REPRESENTATION OR WARRANTY, AND ASSIGNEE SHALL BE DEEMED TO BE TAKING THE ASSETS "AS IS" AND "WHERE IS" FOR PURPOSES OF THEIR ENVIRONMENTAL CONDITION.

(d) THE ASSETS HAVE BEEN USED FOR EXPLORATION, DEVELOPMENT AND PRODUCTION OF HYDROCARBONS, AND THERE MAY BE PETROLEUM, PRODUCED WATER, WASTE, OR HAZARDOUS SUBSTANCES OR MATERIALS LOCATED IN, ON OR UNDER THE ASSETS OR ASSOCIATED WITH THE ASSETS. EQUIPMENT AND SITES INCLUDED IN THE ASSETS MAY CONTAIN ASBESTOS, NORM OR OTHER HAZARDOUS SUBSTANCES. NORM MAY AFFIX OR ATTACH ITSELF TO THE INSIDE OF WELLS, MATERIALS AND EQUIPMENT AS SCALE OR IN OTHER FORMS. THE WELLS, MATERIALS AND EQUIPMENT LOCATED ON THE PROPERTIES OR INCLUDED IN THE ASSETS MAY CONTAIN ASBESTOS, NORM AND OTHER WASTES OR HAZARDOUS SUBSTANCES. NORM CONTAINING MATERIAL OR OTHER WASTES OR HAZARDOUS SUBSTANCES MAY HAVE COME IN CONTACT WITH VARIOUS ENVIRONMENTAL MEDIA, INCLUDING WATER, SOILS OR SEDIMENT. SPECIAL PROCEDURES MAY BE REQUIRED FOR THE ASSESSMENT, REMEDIATION, REMOVAL, TRANSPORTATION OR DISPOSAL OF ENVIRONMENTAL MEDIA, WASTES, ASBESTOS, NORM AND OTHER HAZARDOUS SUBSTANCES FROM THE ASSETS.

(e) ASSIGNORS AND ASSIGNEE AGREE THAT, TO THE EXTENT REQUIRED BY APPLICABLE LAW TO BE EFFECTIVE, THE DISCLAIMERS

CONTAINED IN THIS ARTICLE 2 ARE "CONSPICUOUS" FOR THE PURPOSE OF ANY APPLICABLE LAW AND COMPLY WITH THE EXPRESS NEGLIGENCE RULE.

ARTICLE 3 MISCELLANEOUS

Section 3.1 Assignment Subject to Purchase Agreement. This Assignment is given pursuant to the terms of the unrecorded Purchase Agreement, which is fully incorporated herein for all purposes, and this Assignment is specifically made subject to the terms, conditions and covenants contained therein. In the event of a conflict between any of the provisions of this Assignment and any provision of the Purchase Agreement, the applicable provision of the Purchase Agreement shall control to the extent of such conflict; provided, however, that Third Parties may conclusively rely on this Assignment to vest title to the Assets in Assignee. By executing, delivering and accepting this Assignment, Assignors and Assignee do not intend to cause a merger of the terms of the Purchase Agreement into this Assignment and all covenants, indemnities and other terms and provisions set forth in the Purchase Agreement shall remain in full force and effect on and after the date hereof to the extent set forth in the Purchase Agreement. Assignee hereby assumes and agrees to fulfill, perform, pay and discharge (or cause to be timely fulfilled, performed, paid or discharged) all of the Assumed Purchaser Obligations, subject to this Section 3.1 and such unrecorded Purchase Agreement.

Section 3.2 Further Assurances. Assignors and Assignee agree to take such further actions and to execute, acknowledge and deliver all such further documents as are reasonably requested by another Party for carrying out the purposes of this Assignment and the Purchase Agreement.

Section 3.3 Successors and Assigns. This Assignment shall be binding upon and inure to the benefit of the Parties and their respective successors and assigns.

Section 3.4 Governing Law. THIS ASSIGNMENT AND THE LEGAL RELATIONS BETWEEN THE PARTIES SHALL BE GOVERNED BY AND CONSTRUED IN ACCORDANCE WITH THE LAWS OF THE STATE OF TEXAS WITHOUT REGARD TO PRINCIPLES OF CONFLICTS OF LAW WHICH WOULD PERMIT OR REQUIRE THE APPLICATION OF THE LAWS OF ANOTHER JURISDICTION. ANY CLAIM, COUNTERCLAIM, DEMAND, CAUSE OF ACTION, DISPUTE, OR ANY OTHER CONTROVERSY ARISING OUT OF OR RELATING IN ANY WAY TO THIS ASSIGNMENT OR TO THE SUBJECT MATTER OF THIS ASSIGNMENT OR TO ANY RELATIONSHIP CREATED HEREBY SHALL BE RESOLVED PURSUANT TO SECTION 12.3 OF THE PURCHASE AGREEMENT.

Section 3.5 Severability. The invalidity or unenforceability of any term or provision of this Assignment in any situation or jurisdiction shall not affect the validity or enforceability of the other terms or provisions hereof or the validity or enforceability of the offending term or provision in any other situation or in any other jurisdiction, and the remaining terms and provisions shall remain in full force and effect unless doing so would result in an interpretation of this Assignment that is manifestly unjust.

Section 3.6 Counterparts. This Assignment may be executed in counterparts, each of which shall be deemed an original instrument, but all such counterparts together shall constitute but one agreement. No Party shall be bound until such time as all of the Parties have executed counterparts of this Assignment.

Section 3.7 Recording. To facilitate recordation or filing of this Assignment, each counterpart filed with a county or state agency or office may contain only those portions of the Exhibits to this Assignment that describe property in that county or under the jurisdiction of that agency or office. Complete copies of this Assignment containing the entire Exhibits have been retained by Assignors and Assignee.

Section 3.8 Interpretation. The provisions of Section 1.2 of the Purchase Agreement shall apply *mutatis mutandis* to this Assignment.

[SIGNATURE PAGE FOLLOWS]

IN WITNESS WHEREOF, this Assignment has been signed by each of the Parties on the date first above written.

ASSIGNOR:


Equinor Texas Onshore Properties LLC

By: Hans Jakob Hegge
Name: Hans Jakob Hegge
Title: President

ASSIGNOR:

STATE OF TEXAS §
 §
COUNTY OF Travis §

The foregoing instrument was acknowledged before me on this 4th day of December, 2019, by Hans Jakob Hegge, as President for Equinor Texas Onshore Properties LLC on behalf of said limited liability company.



Carla Young
Printed Name: Carla Young
Notary Public for the State of Texas
County of Travis

ASSIGNOR:

Equinor Pipelines LLC

By: Heidi Aakre
Name: Heidi Aakre
Title: President

ASSIGNOR:

Commercial
STATE OF TEXAS §
COUNTY OF Fairfield §

The foregoing instrument was acknowledged before me on this 5 day of December 2019, by Heidi Aakre, as President for Equinor Pipelines LLC on behalf of said limited liability company.

Barbara M. Hicks
Printed Name: _____
Notary Public for the State of _____
County of Fairfield
BARBARA M HICKS
NOTARY PUBLIC
CONNECTICUT
MY COMMISSION EXPIRES 03/31/2020

ASSIGNOR:

Equinor Natural Gas LLC

By: Heidi Aakre
Name: Heidi Aakre
Title: Vice President, Asset Management


ASSIGNOR:

Connecticut
STATE OF TEXAS §
Fairfield §
COUNTY OF §

The foregoing instrument was acknowledged before me on this 5th day of December 2019, by Heidi Aakre, as Vice President, Asset Management for Equinor Natural Gas LLC on behalf of said limited liability company.

Barbara M Hicks
Printed Name: _____

Notary Public for the State of _____
County of Fairfield



ASSIGNOR:

Equinor Marketing & Trading (US) Inc.

By: [Signature]
Name: Asbjørn Skretting
Title: President


ASSIGNOR:

STATE OF ~~TEXAS~~ Connecticut §
COUNTY OF Fairfield §

The foregoing instrument was acknowledged before me on this 4th day of December, 2019, by Asbjørn Skretting, as President for Equinor Marketing & Trading (US) Inc. on behalf of said corporation.

[Signature]
Printed Name: _____

Notary Public for the State of _____
County of Fairfield



ASSIGNEE:

Repsol Oil & Gas USA, LLC

By: [Signature]

Name: FORREST W PACE JR

Title: PRESIDENT

ASSIGNEE:

STATE OF TEXAS §

COUNTY OF HARRIS §


The foregoing instrument was acknowledged before me on this 6th day of December, 2019, by FORREST W. PACE JR., as PRESIDENT for Repsol Oil & Gas USA, LLC on behalf of said limited liability company.

[Signature]

Printed Name: MONICA SANTIAGO-PETWAY

Notary Public for the State of TEXAS

County of HARRIS



THIS INSTRUMENT PREPARED BY:

Joe Roger
Orrick, Herrington & Sutcliffe LLP
609 Main Street
Houston, Texas 77002
713-658-6640

ATTACHED TO AND MADE A PART OF THAT
CERTAIN ASSIGNMENT, BILL OF SALE AND CONVEYANCE
EFFECTIVE AS OF OCTOBER 1, 2019
BY AND BETWEEN ASSIGNORS AND ASSIGNEE

EXHIBIT A-1

LEASES

[See attached]

Exhibit A-1
Leases

AGREEMENT NUMBER	LESSOR	ORIGINAL LESSEE	EFFECTIVE DATE	PROSPECT	COUNTY	BOOK	PAGE	RECORDATION DESCRIPTION
000103140000	J B FRANKLIN JR & VERLENE K FRANKLIN	COMMON RESOURCES LLC	12/19/2008	CENTRAL MCMULLEN	MC MULLEN	465	01	MEMO
000103142001	STEPHEN M MARLIN	COMMON RESOURCES LLC	12/19/2008	CENTRAL MCMULLEN	MC MULLEN	465	07	MEMO
000103142002	PENELOPE M HANMER	COMMON RESOURCES LLC	12/19/2008	CENTRAL MCMULLEN	MC MULLEN	465	04	MEMO
000103144000	L S MCCLAUGHERTY AND L S MCCLAUGHERTY JR	R W LUKER	2/6/1980	CENTRAL MCMULLEN	MC MULLEN	175	331	22236
000103148001	JCBG LTD	COMMON RESOURCES LLC	6/30/2009	NON-OP	MC MULLEN	471	92	64991
000103148002	JOHN MORRIS WALKER PROPERTIES LLC ET AL	STATOIL TEXAS ONSHORE PROPERTIES LLC & TALISMAN ENERGY USA INC	1/20/2011	NON-OP	MC MULLEN	1	705	68018
000103189000	TOMMY N GOODRIDGE ET UX	FIRST ROCK INC	11/18/2008	WESTERN DRY	MC MULLEN	464	47	64235
000103240000	ROBERT A BRACKEN	TALISMAN ENERGY USA INC AND STATOIL TEXAS ONSHORE PROPERTIES LLC	9/1/2011	CENTRAL MCMULLEN	MC MULLEN	14	343	
000103523000	JAMES C HENRY ET AL	BELO GAJDOS AND ROGER FAGAN	5/5/2010	NORTH MCMULLEN	MC MULLEN	488	297	66787
000103524000	JEFFREY R SNYDER ET AL	BELO GAJDOS	4/20/2010	NORTH MCMULLEN	MC MULLEN	488	294	66786
000103525000	L A LEHNERT ET UX	BELO GAJDOS	6/21/2010	NORTH MCMULLEN	MC MULLEN	488	304	
000103526000	RAYMOND T HENRY ET AL	BELO GAJDOS	4/20/2010	NORTH MCMULLEN	MC MULLEN	488	300	66788
000103610000	BLACKSTONE DILWORTH	ENDURING RESOURCES LLC	3/17/2010	CELERO	MC MULLEN	483	430	66294
000103654000	Y BAR RANCH LTD	ENDURING RESOURCES LLC	12/1/2009	NORTH MCMULLEN	MC MULLEN	479	279	65878
000103883000	DILWORTH RANCH INC	V & B RESOURCES	3/30/2010	CELERO	MC MULLEN	487	229	66663
000103886001	THOMAS KYLE DONALSON JR	V & B RESOURCES	3/11/2010	NORTH MCMULLEN	MC MULLEN	485	353	66468
000103886002	WANDA DONALSON	V & B RESOURCES	3/11/2010	NORTH MCMULLEN	MC MULLEN	24	749	
000103886003	SUSAN S BELL	V & B RESOURCES	3/11/2010	NORTH MCMULLEN	MC MULLEN	24	753	
000103886004	JANE S HALEY	V & B RESOURCES	3/11/2010	NORTH MCMULLEN	MC MULLEN	487	177	66654
000103886005	FRANCES C PHILPOTT	V & B RESOURCES	3/11/2010	NORTH MCMULLEN	MC MULLEN	24	751	
000103886006	JANICE S MCCARTHY	V & B RESOURCES	3/11/2010	NORTH MCMULLEN	MC MULLEN	24	755	
000104087000	R A BRACKEN CHILDREN'S PARTNERSHIP LTD ET AL	LUKE OIL	4/1/2010	NORTH MCMULLEN	MC MULLEN	482	279	
000104166000	TOMMYE KUYKENDALL ESTATE	BELO GAJDOS	10/1/2010	NORTH MCMULLEN	MC MULLEN	497	206	
000104317000	JIMMY R HOUSE ET AL	V & B RESOURCES	2/15/2010	NORTH MCMULLEN	MC MULLEN	3	57	33605
000104345000	LARK RANCH MINERAL ESTATE LP	ENDURING RESOURCES LLC	3/31/2011	CHOKE CANYON	MC MULLEN, LIVE OAK	4	660	68411
000104373000	MARY ALICE LANSFORD	V & B RESOURCES	4/26/2010	NORTH MCMULLEN	MC MULLEN	486	396	66605
000104438001	PHILIP R KRETZSCHMAR ET UX	V & B RESOURCES	12/7/2009	NORTH MCMULLEN	MC MULLEN	479	272	65875
000104438002	BRADLEY K AERY ET UX	V & B RESOURCES	12/16/2009	NORTH MCMULLEN	MC MULLEN	18	544	RATIFICATION
000106037000	GREEN FRANKLIN SWAIM AND RUTH DEAN SWAIM	CELERO ENERGY II LP	8/24/2009	CELERO	MC MULLEN	471	308	65050
000106038000	WESLEY FRANKLIN SWAIM AND SUE SWAIM	CELERO ENERGY II LP	8/17/2009	CELERO	MC MULLEN	471	311	65051
000106046001	LESTER POWERS RANCH INC	CANION OIL & GAS AND ADVANCED MINERAL SEARCH LLC	6/26/2008	CELERO	MC MULLEN	462	393	64066
000108860000	ROBERT ALLEN BRACKEN ET AL	TALISMAN ENERGY USA INC AND STATOIL TEXAS ONSHORE PROPERTIES LLC	9/1/2011	CENTRAL MCMULLEN	MC MULLEN	14	337	
000111951000	LBW MINERALS LTD	STATOIL TEXAS ONSHORE PROPERTIES LLC & TALISMAN ENERGY USA INC	6/29/2012	CELERO	MC MULLEN	37	643	72526
000114966000	WESLEY FRANKLIN SWAIM ET UX	MANTI MUSTANG CREEK LTD	5/20/2005	CELERO	MC MULLEN	436	392	60847
000114967000	LESTER POWERS RANCH INC	MANTI MUSTANG CREEK LTD	4/8/2005	CELERO	MC MULLEN	435	472	60722
000115214000	CLARENCE EDWARD CORNETT ET UX	TALISMAN ENERGY USA & STATOIL TEXAS ONSHORE	10/22/2012	NORTH MCMULLEN	MC MULLEN	45	359	73505
000129933000	ORETHA NELL BLAHA ET AL	DOUBLE EAGLE DEVELOPMENT LLC	2/12/2013	CELERO	MC MULLEN	52	749	74423
000129936001	MARY L MUDD ET AL	LANGSTON SERVICES INC	2/7/2013	CELERO	MC MULLEN	50	744	74228
000129936002	MARY L MUDD AND RICHARD E MUDD	LANGSTON SERVICES INC	2/8/2013	CELERO	MC MULLEN	50	731	74227
000129936003	MARY L MUDD AND CHARLES M MUDD	LANGSTON SERVICES INC	2/8/2013	CELERO	MC MULLEN	50	718	74226
000129936004	MARY L MUDD AND JOE A MUDD JR	LANGSTON SERVICES INC	2/8/2013	CELERO	MC MULLEN	50	770	74230
000129938001	JAMES MILTON GREER ET UX	DOUBLE EAGLE DEVELOPMENT LLC	2/12/2013	CELERO	MC MULLEN	52	753	74424
000129938002	ROBERT B LEWIS JR	LANGSTON SERVICES INC	2/7/2013	CELERO	MC MULLEN	50	757	74229
000129969000	LINDA L KOVAR	LANGSTON SERVICES INC	2/11/2013	CELERO	MC MULLEN	50	783	74231
000130025001	MARY KATHERINE ZIMMERLY	SWIFT ENERGY OPERATING LLC	4/1/2010	CELERO	MC MULLEN	17	803	699811
000130025002	ED CLARK PURSCH ET AL	SWIFT ENERGY OPERATING LLC	4/1/2010	CELERO	MC MULLEN	17	809	69983
000130025003	KENNETH GEORGE PURSCH	SWIFT ENERGY OPERATING LLC	4/1/2010	CELERO	MC MULLEN	17	800	69980
000130025004	WILLIAM LOUIS PURSCH	SWIFT ENERGY OPERATING LLC	4/1/2010	CELERO	MC MULLEN	17	806	69982
000130115000	L S MCCLAUGHERTY SR	TEXAS OIL AND GAS CORP	9/14/1976	CENTRAL MCMULLEN	MC MULLEN	144	220	25538
000144214001	MARGARET A CARON	TALISMAN ENERGY USA INC AND STATOIL TEXAS ONSHORE PROPERTIES LLC	10/16/2013	CELERO	MC MULLEN	85	578	78157
000144214002	MILDRED FETTERMAN	TALISMAN ENERGY USA INC AND STATOIL TEXAS ONSHORE PROPERTIES LLC	10/16/2013	CELERO	MC MULLEN	85	580	78158
000144214003	RAMERIO GARCIA AKA RAMIRO GARCIA ET UX	TALISMAN ENERGY USA INC/STATOIL TEXAS ONSHORE PROPERTIES LLC	6/9/2016	CELERO	MC MULLEN	126	176	82652
000144216000	MAX G QUINTANILLA JR	TALISMAN ENERGY USA INC AND STATOIL TEXAS ONSHORE PROPERTIES LLC	10/24/2013	CELERO	MC MULLEN	85	548	78142
000144217001	MAX G QUINTANILLA JR ET UX	TALISMAN ENERGY USA INC AND STATOIL TEXAS ONSHORE PROPERTIES LLC	10/24/2013	CELERO	MC MULLEN	85	550	78143
000144218001	ERNEST DOZIER	TALISMAN ENERGY USA INC AND STATOIL TEXAS ONSHORE PROPERTIES LLC	9/24/2013	CELERO	MC MULLEN	85	532	78134

26491 BK DPR Vol 160 P 122

000144218004	BOBBIE A FREEMAN	TALISMAN ENERGY USA INC AND STATOIL TEXAS ONSHORE PROPERTIES LLC	11/5/2013	CELERO	MC MULLEN	85	528	78132
000144218005	JAMES D MCADA ET UX	TALISMAN ENERGY USA INC AND STATOIL TEXAS ONSHORE PROPERTIES LLC	1/28/2014	CELERO	MC MULLEN	85	514	78125
000144218006	RANDY W WEEKS ET UX	TALISMAN ENERGY USA INC AND STATOIL TEXAS ONSHORE PROPERTIES LLC	6/26/2014	CELERO	MC MULLEN	115	207	81521
000144219000	CARROLL ALMENDAREZ ET UX	TALISMAN ENERGY USA INC AND STATOIL TEXAS ONSHORE PROPERTIES LLC	10/1/2013	CELERO	MC MULLEN	85	530	78133
000144220000	MICHAEL GUNTER ET UX	TALISMAN ENERGY USA INC AND STATOIL TEXAS ONSHORE PROPERTIES LLC	10/1/2013	CELERO	MC MULLEN	85	534	78135
000144221000	CAROL A SWISHER	TALISMAN ENERGY USA INC AND STATOIL TEXAS ONSHORE PROPERTIES LLC	9/6/2013	CELERO	MC MULLEN	77	591	77213
000144313000	FRANK E FRANKLIN ET UX	TALISMAN ENERGY USA INC AND STATOIL TEXAS ONSHORE PROPERTIES LLC	11/5/2013	CELERO	MC MULLEN	84	515	78008
000144321001	MICHELLE COOK	TALISMAN ENERGY USA INC AND STATOIL TEXAS ONSHORE PROPERTIES LLC	10/30/2013	CELERO	MC MULLEN	85	546	78141
000144321002	SHEILA A RAY	TALISMAN ENERGY USA INC AND STATOIL TEXAS ONSHORE PROPERTIES LLC	10/30/2013	CELERO	MC MULLEN	85	544	78140
000144321003	WAYNE D ORENDER JR	TALISMAN ENERGY USA INC AND STATOIL TEXAS ONSHORE PROPERTIES LLC	10/30/2013	CELERO	MC MULLEN	85	582	78159
000144321004	BETTY CHEW TAX SHELTER TRUST	TALISMAN ENERGY USA INC AND STATOIL TEXAS ONSHORE PROPERTIES LLC	3/26/2014	CELERO	MC MULLEN	85	562	78149
000144321005	RICHARD L CHEW	TALISMAN ENERGY USA INC AND STATOIL TEXAS ONSHORE PROPERTIES LLC	3/26/2014	CELERO	MC MULLEN	85	556	78146
000144321006	RHONDA CHEW COFFIN	TALISMAN ENERGY USA INC AND STATOIL TEXAS ONSHORE PROPERTIES LLC	3/26/2014	CELERO	MC MULLEN	85	558	78147
000144321007	RICHARD ALLEN CHEW	TALISMAN ENERGY USA INC AND STATOIL TEXAS ONSHORE PROPERTIES LLC	3/26/2014	CELERO	MC MULLEN	85	552	78144 OPR
000144356001	MICHELLE COOK	TALISMAN ENERGY USA INC AND STATOIL TEXAS ONSHORE PROPERTIES LLC	10/15/2013	CELERO	MC MULLEN	85	538	78137
000144356002	SHEILA A RAY	TALISMAN ENERGY USA INC AND STATOIL TEXAS ONSHORE PROPERTIES LLC	10/15/2013	CELERO	MC MULLEN	85	540	78138
000144356003	WAYNE D ORENDER JR	TALISMAN ENERGY USA INC AND STATOIL TEXAS ONSHORE PROPERTIES LLC	10/15/2013	CELERO	MC MULLEN	85	536	78136 OPR
000144356004	BETTY CHEW TAX SHELTER TRUST	TALISMAN ENERGY USA INC AND STATOIL TEXAS ONSHORE PROPERTIES LLC	3/26/2014	CELERO	MC MULLEN	85	564	78150
000144356005	RICHARD L CHEW	TALISMAN ENERGY USA INC AND STATOIL TEXAS ONSHORE PROPERTIES LLC	3/26/2014	CELERO	MC MULLEN	85	566	78151
000144356006	RHONDA CHEW COFFIN	TALISMAN ENERGY USA INC AND STATOIL TEXAS ONSHORE PROPERTIES LLC	3/26/2014	CELERO	MC MULLEN	85	560	78148
000144356007	RICHARD ALLEN CHEW	TALISMAN ENERGY USA INC AND STATOIL TEXAS ONSHORE PROPERTIES LLC	3/26/2014	CELERO	MC MULLEN	85	554	78145
000144714000	TERRY W VARGA III ET UX	TALISMAN ENERGY USA INC AND STATOIL TEXAS ONSHORE PROPERTIES LLC	12/11/2013	CELERO	MC MULLEN	85	526	78131
000144724000	BRUCE THOMAS ET UX	TALISMAN ENERGY USA INC AND STATOIL TEXAS ONSHORE PROPERTIES LLC	12/11/2013	CELERO	MC MULLEN	85	522	78129
000145451000	ST TX MF 114395	STATOIL TEXAS ONSHORE PROPERTIES LLC & TALISMAN ENERGY USA INC	8/21/2012	CELERO	MC MULLEN	45	1	73455 OPR
000145761000	ST TX MF 116004	STATOIL TEXAS ONSHORE PROPERTIES LLC & TALISMAN ENERGY USA INC	12/3/2013	CELERO	MC MULLEN	78	289	77308
000145903000	PAUL QUINTANILLA	TALISMAN ENERGY USA INC AND STATOIL TEXAS ONSHORE PROPERTIES LLC	1/23/2014	CELERO	MC MULLEN	83	858-859	77940
000145907000	ROJELIO REYES JR ET UX	TALISMAN ENERGY USA INC AND STATOIL TEXAS ONSHORE PROPERTIES LLC	12/31/2013	CELERO	MC MULLEN	103	789	80195
000146672000	JOE HENRY DILLARD	TALISMAN ENERGY USA & STATOIL TEXAS ONSHORE	4/2/2014	CELERO	MC MULLEN	82	852	77794
000146674000	MIKE CHAPA ET UX	TALISMAN ENERGY USA & STATOIL TEXAS ONSHORE	4/2/2014	CELERO	MC MULLEN	82	850	77793
000146677000	JOHN PERRY MILLER ET UX	TALISMAN ENERGY USA & STATOIL TEXAS ONSHORE	3/31/2014	CELERO	MC MULLEN	82	848	77792
000146679000	MARY NELL DAY	TALISMAN ENERGY USA & STATOIL TEXAS ONSHORE	3/28/2014	CELERO	MC MULLEN	82	846	77791
000147758001	JAMES D MCADA ET UX	TALISMAN ENERGY USA INC AND STATOIL TEXAS ONSHORE PROPERTIES LLC	4/10/2014	CELERO	MC MULLEN	85	568	78152
000147058002	DON PRESTON MARTIN ET UX	TALISMAN ENERGY USA INC AND STATOIL TEXAS ONSHORE PROPERTIES LLC	5/16/2014	CELERO	MC MULLEN	85	570	78153
000147058003	ELAINE MARTIN RUTLEDGE	TALISMAN ENERGY USA INC AND STATOIL TEXAS ONSHORE PROPERTIES LLC	5/16/2014	CELERO	MC MULLEN	85	574	78155
000147058004	ROBIN MARTIN CALLAHAN	TALISMAN ENERGY USA INC AND STATOIL TEXAS ONSHORE PROPERTIES LLC	5/15/2014	CELERO	MC MULLEN	85	576	78156
000147058005	ERNEST WADE DOZIER ET UX	TALISMAN ENERGY USA INC AND STATOIL TEXAS ONSHORE PROPERTIES LLC	7/15/2014	CELERO	MC MULLEN	115	203	81519
000147058006	RANDY WIEDMAN WEEKS ET UX	TALISMAN ENERGY USA INC AND STATOIL TEXAS ONSHORE PROPERTIES LLC	6/4/2014	CELERO	MC MULLEN	115	205	81520
000147058007	NEVA MAY CLEVINGER	TALISMAN ENERGY USA INC AND STATOIL TEXAS ONSHORE PROPERTIES LLC	6/19/2014	CELERO	MC MULLEN	115	231	81527
000147058008	MARY BOOTH LYLE ET VIR	TALISMAN ENERGY USA INC & STATOIL TEXAS ONSHORE PROPERTIES LLC	7/1/2014	CELERO	MC MULLEN	115	227	81527
000147058010	MATT B BOOTH ET UX	TALISMAN ENERGY USA INC & STATOIL TEXAS ONSHORE PROPERTIES LLC	7/1/2014	CELERO	MC MULLEN	115	225	81527
000147058011	SANDRA SUE ROBBINS ET VIR	TALISMAN ENERGY USA INC & STATOIL TEXAS ONSHORE PROPERTIES LLC	6/18/2014	CELERO	MC MULLEN	115	229	81532
000147058012	MARY KATHERINE PURSCH ZIMMERLY	TALISMAN ENERGY USA INC & STATOIL TEXAS ONSHORE PROPERTIES LLC	3/18/2014	CELERO	MC MULLEN	103	277	80097
000147058013	CECILE ANN PURSCH STANLEY ET VIR	TALISMAN ENERGY USA INC & STATOIL TEXAS ONSHORE PROPERTIES LLC	3/18/2014	CELERO	MC MULLEN	107	163	
000147058014	BARBARA K BURUM	TALISMAN ENERGY USA INC & STATOIL TEXAS ONSHORE PROPERTIES LLC	7/22/2014	CELERO	MC MULLEN	105	770	80412
000147058015	LEISA SNELL GAUTREUX ET VIR	TALISMAN ENERGY USA INC & STATOIL TEXAS ONSHORE PROPERTIES LLC	8/5/2014	CELERO	MC MULLEN	105	768	80411
000147058016	SHANNON SNELL	TALISMAN ENERGY USA INC & STATOIL TEXAS ONSHORE PROPERTIES LLC	8/5/2014	CELERO	MC MULLEN	105	772	80413
000147058017	WOODY MARTIN PURSCH ET UX	TALISMAN ENERGY USA INC & STATOIL TEXAS ONSHORE PROPERTIES LLC	6/26/2014	CELERO	MC MULLEN	109	514	80845
000147058018	CECILE ANN PURSCH STANLEY ET VIR	TALISMAN ENERGY USA INC AND STATOIL TEXAS ONSHORE PROPERTIES LLC	4/29/2014	CELERO	MC MULLEN	108	587	80740
000147058019	KATHRYN SANDERS SEYDLER ET VIR	TALISMAN ENERGY USA INC AND STATOIL TEXAS ONSHORE PROPERTIES LLC	6/20/2014	CELERO	MC MULLEN	109	107	80785
000147058020	MARY KATHERINE PURSCH ZIMMERLY	TALISMAN ENERGY USA INC AND STATOIL TEXAS ONSHORE PROPERTIES LLC	4/30/2014	CELERO	MC MULLEN	103	279	80098
000147058022	SUSAN CLAIRE MARTIN SEXTON TRUST	TALISMAN ENERGY USA & STATOIL TEXAS ONSHORE	6/25/2014	CELERO	MC MULLEN	115	213	81524
000147058023	KATHLEEN GILL MARTIN LOZANO TRUST	TALISMAN ENERGY USA & STATOIL TEXAS ONSHORE	6/25/2014	CELERO	MC MULLEN	115	215	81525
000147058024	EMEE MARGARET MARTIN LAW TRUST	TALISMAN ENERGY USA & STATOIL TEXAS ONSHORE	6/25/2014	CELERO	MC MULLEN	115	217	81526
000147058025	MARY ELLEN MARTIN DYE TRUST	TALISMAN ENERGY USA & STATOIL TEXAS ONSHORE	6/25/2014	CELERO	MC MULLEN	115	219	81527
000147058026	MELISSA LEE MARTIN	TALISMAN ENERGY USA & STATOIL TEXAS ONSHORE	6/24/2014	CELERO	MC MULLEN	115	221	81528
000147058027	MARTHA MARTIN POINTS ET VIR	TALISMAN ENERGY USA & STATOIL TEXAS ONSHORE	6/24/2014	CELERO	MC MULLEN	116	1	81594
000147058028	BOBBIE A FREEMAN	TALISMAN ENERGY USA & STATOIL TEXAS ONSHORE	4/16/2014	CELERO	MC MULLEN	115	223	81529
000147058029	PENELOPE HAMMER	TALISMAN ENERGY USA INC AND STATOIL TEXAS ONSHORE PROPERTIES LLC	4/26/2016	CELERO	MC MULLEN	124	623	82479
000147058031	MADELINE HAMMERSTEIN	TALISMAN ENERGY USA INC/STATOIL TEXAS ONSHORE PROPERTIES LLC	6/30/2016	CELERO	MC MULLEN	124	885	82517
000147058032	MARY BOOTH LYLE	TALISMAN ENERGY USA INC/STATOIL TEXAS ONSHORE PROPERTIES LLC	7/1/2016	CELERO	MC MULLEN	124	891	82519
000147058033	PATRICIA BOOTH FIDLER	TALISMAN ENERGY USA INC/STATOIL TEXAS ONSHORE PROPERTIES LLC	6/30/2016	CELERO	MC MULLEN	124	888	82518
000147058034	MATTHEW B BOOTH	TALISMAN ENERGY USA INC/STATOIL TEXAS ONSHORE PROPERTIES LLC	7/1/2016	CELERO	MC MULLEN	124	894	82520

86491 Bk OPR V01 160 P9 123

000147058035	MARY KATHERINE PURSCH ZIMMERLY	TALISMAN ENERGY USA INC/STATOIL TEXAS ONSHORE PROPERTIES LLC	6/23/2016	CELERO	MC MULLEN	124	882	82516
000147058036	MARTHA MARTIN POINTS	TALISMAN ENERGY USA INC/STATOIL TEXAS ONSHORE PROPERTIES LLC	6/23/2016	CELERO	MC MULLEN	124	619	82477
000147058037	BOBBIE ANN FREEMAN	TALISMAN ENERGY USA INC/STATOIL TEXAS ONSHORE PROPERTIES LLC	7/5/2016	CELERO	MC MULLEN	126	171	82650
000147058038	GRADY WEST KIMBALL	TALISMAN ENERGY USA INC AND STATOIL TEXAS ONSHORE PROPERTIES LLC	7/5/2016	CELERO	MC MULLEN	126	188	82657
000147058039	MARTIN SHANNON RANCH INC A TEXAS CORPORATION	TALISMAN ENERGY USA INC AND STATOIL TEXAS ONSHORE PROPERTIES LLC	8/1/2016	CELERO	MC MULLEN	126	186	82656
000147058040	KELLY SAYER AKA KELLY KIMBALL TUNGATE	TALISMAN ENERGY USA INC AND STATOIL TEXAS ONSHORE PROPERTIES LLC	6/30/2016	CELERO	MC MULLEN	126	184	82655
000147058041	MICHAEL T SHANNON	TALISMAN ENERGY USA INC/STATOIL TEXAS ONSHORE PROPERTIES LLC	8/2/2016	CELERO	MC MULLEN	126	162	82646
000147058042	SUSAN GUYTON	TALISMAN ENERGY USA INC/STATOIL TEXAS ONSHORE PROPERTIES LLC	8/3/2016	CELERO	MC MULLEN	126	160	82645
000147058043	CLAUDIA BOWYER AKA CLAUDIA FREEZE STROUD	TALISMAN ENERGY USA INC/STATOIL TEXAS ONSHORE PROPERTIES LLC	6/29/2016	CELERO	MC MULLEN	126	182	82654
000147058044	ELAINE MARTIN RUTLEDGE	TALISMAN ENERGY USA INC AND STATOIL TEXAS ONSHORE PROPERTIES LLC	6/28/2016	CELERO	MC MULLEN	126	167	82648
000147058045	ROBIN MARTIN CALLAHAN	TALISMAN ENERGY USA INC AND STATOIL TEXAS ONSHORE PROPERTIES LLC	6/24/2016	CELERO	MC MULLEN	126	173	82651
000147058046	DON PRESTON MARTIN	TALISMAN ENERGY USA INC AND STATOIL TEXAS ONSHORE PROPERTIES LLC	6/29/2016	CELERO	MC MULLEN	126	169	82649
000147058047	SUSAN CLAIRE MARTIN SEXTON TRUST	TALISMAN ENERGY USA INC/STATOIL TEXAS ONSHORE PROPERTIES LLC	8/2/2016	CELERO	MC MULLEN	126	154	826542
000147058048	MARY ELLEN MARTIN DYE TRUST	TALISMAN ENERGY USA INC/STATOIL TEXAS ONSHORE PROPERTIES LLC	8/2/2016	CELERO	MC MULLEN	126	152	82641
000147058049	EMEE MARGARET MARTIN LAW TRUST	TALISMAN ENERGY USA INC/STATOIL TEXAS ONSHORE PROPERTIES LLC	8/1/2016	CELERO	MC MULLEN	126	158	82644
000147058050	CECILE ANNE PURSCH STANLEY ET VIR	TALISMAN ENERGY USA INC/STATOIL TEXAS ONSHORE PROPERTIES LLC	6/23/2016	CELERO	MC MULLEN	126	164	82647
000147058051	WOODY MARTIN PURSCH	TALISMAN ENERGY USA INC/STATOIL TEXAS ONSHORE PROPERTIES LLC	7/21/2016	CELERO	MC MULLEN	126	190	82658
000147058052	BARBARA KAY BURUM	TALISMAN ENERGY USA INC/STATOIL TEXAS ONSHORE PROPERTIES LLC	7/5/2016	CELERO	MC MULLEN	126	179	82653
000147058053	STEPHEN M MARLIN FAMILY TRUST	TALISMAN ENERGY USA INC/STATOIL TEXAS ONSHORE PROPERTIES LLC	6/20/2016	CELERO	MC MULLEN	124	617	82476
000147058054	LYNDA SHANNON BLUESTEIN	TALISMAN ENERGY USA INC/STATOIL TEXAS ONSHORE PROPERTIES LLC	8/2/2016	CELERO	MC MULLEN	126	136	82634
000147058055	NORMA LONG	TALISMAN ENERGY USA INC/STATOIL TEXAS ONSHORE PROPERTIES LLC	7/21/2016	CELERO	MC MULLEN	126	138	82635
000147058056	KENNETH FREEZE	TALISMAN ENERGY USA INC/STATOIL TEXAS ONSHORE PROPERTIES LLC	7/11/2016	CELERO	MC MULLEN	126	130	82631
000147058057	SANDRA SUE SNELL ROBBINS	TALISMAN ENERGY USA INC/STATOIL TEXAS ONSHORE PROPERTIES LLC	7/11/2016	CELERO	MC MULLEN	126	122	82628
000147058058	LEISA OLIVIA SNELL GAUTREAU	TALISMAN ENERGY USA INC/STATOIL TEXAS ONSHORE PROPERTIES LLC	7/5/2016	CELERO	MC MULLEN	126	143	82637
000147058059	JASON CHARLES KELSEY	TALISMAN ENERGY USA INC/STATOIL TEXAS ONSHORE PROPERTIES LLC	8/23/2016	CELERO	MC MULLEN	126	140	82636
000147058060	RANDY WIEDMAN WEEKS	TALISMAN ENERGY USA INC/STATOIL TEXAS ONSHORE PROPERTIES LLC	8/15/2016	CELERO	MC MULLEN	126	132	82632
000147058061	BOBBIE ANN FREEMAN	TALISMAN ENERGY USA INC/STATOIL TEXAS ONSHORE PROPERTIES LLC	7/20/2016	CELERO	MC MULLEN	126	120	82627
000147058062	MARTHA MARTIN	TALISMAN ENERGY USA INC/STATOIL TEXAS ONSHORE PROPERTIES LLC	7/20/2016	CELERO	MC MULLEN	126	146	82638
000147058063	ERNEST DOZIER	TALISMAN ENERGY USA INC/STATOIL TEXAS ONSHORE PROPERTIES LLC	8/4/2016	CELERO	MC MULLEN	126	134	82633
000147058064	BARBARA HENSON SCHAFFER	TALISMAN ENERGY USA INC/STATOIL TEXAS ONSHORE PROPERTIES LLC	7/29/2016	CELERO	MC MULLEN	126	127	82630
000147058065	KATHERINE SLEY	TALISMAN ENERGY USA INC/STATOIL TEXAS ONSHORE PROPERTIES LLC	8/3/2016	CELERO	MC MULLEN	127	178	827752
000147058066	KAREN HENSON	TALISMAN ENERGY USA INC/STATOIL TEXAS ONSHORE PROPERTIES LLC	6/23/2016	CELERO	MC MULLEN	127	176	82751
000147058067	KIM HOELTER FKA KIM KIMBALL	TALISMAN ENERGY USA INC/STATOIL TEXAS ONSHORE PROPERTIES LLC	6/30/2016	CELERO	MC MULLEN	127	174	82750
000147058068	DIANNE WIDUCH-TOPE	TALISMAN ENERGY USA INC/STATOIL TEXAS ONSHORE PROPERTIES LLC	7/13/2016	CELERO	MC MULLEN	127	169	82748
000147058069	NEVA MAY CLEVINGER	TALISMAN ENERGY USA INC/STATOIL TEXAS ONSHORE PROPERTIES LLC	8/24/2016	CELERO	MC MULLEN	127	171	82749
000147058070	KATHLEEN GILL MARTIN LOZANO TRUST	TALISMAN ENERGY USA INC/STATOIL TEXAS ONSHORE PROPERTIES LLC	8/1/2016	CELERO	MC MULLEN	126	156	82643
000147058071	JAMES DONALD MCADA	TALISMAN ENERGY USA INC/STATOIL TEXAS ONSHORE PROPERTIES LLC	9/13/2016	CELERO	MC MULLEN	127	342	827890
000147058072	THE BOTANICAL & NATURE INSTITUTE OF SOUTH TX INC	TALISMAN ENERGY USA INC/STATOIL TEXAS ONSHORE PROPERTIES LLC	9/21/2016	CELERO	MC MULLEN	128	435	82886
000147058073	MCMULLEN COUNTY, TEXAS	TALISMAN ENERGY USA INC AND STATOIL TEXAS ONSHORE PROPERTIES LLC	11/15/2016	CELERO	MC MULLEN	129	464	826952
000147058074	KATHRYN SANDERA SEYDLER	TALISMAN ENERGY USA INC AND STATOIL TEXAS ONSHORE PROPERTIES LLC	6/30/2016	CELERO	MC MULLEN	130	486	83081
000147058075	MICHAEL EDWARD SANDERA	TALISMAN ENERGY USA INC AND STATOIL TEXAS ONSHORE PROPERTIES LLC	11/8/2016	CELERO	MC MULLEN	130	489	83082
000147058076	MARK FRANCIS MOREAU INDV & INDP EXEC OF EST	TALISMAN ENERGY USA INC AND STATOIL TEXAS ONSHORE PROPERTIES LLC	7/21/2016	CELERO	MC MULLEN	130	492	83083
000147058077	HANMER FAMILY PARTNERSHIP LP A TEXAS LTD PTR	TALISMAN ENERGY USA INC AND STATOIL TEXAS ONSHORE PROPERTIES LLC	6/20/2016	CELERO	MC MULLEN	132	792	83386
000147058078	DONNELL MINERALS LP A TEXAS LTD PTR	TALISMAN ENERGY USA INC AND STATOIL TEXAS ONSHORE PROPERTIES LLC	12/19/2016	CELERO	MC MULLEN	131	276	83188
000147058079	HANMER FAMILY LP A TEXAS LTD PTR	TALISMAN ENERGY USA INC/STATOIL TEXAS ONSHORE PROPERTIES LLC	9/13/2016	CELERO	MC MULLEN	131	264	83182
000147058080	ERIN SCHMIEDLIN	TALISMAN ENERGY USA INC AND STATOIL TEXAS ONSHORE PROPERTIES LLC	8/5/2016	CELERO	MC MULLEN	130	496	83085
000147058081	MANDY SCHMIEDLIN	TALISMAN ENERGY USA INC/STATOIL TEXAS ONSHORE PROPERTIES LLC	8/5/2016	CELERO	MC MULLEN	130	494	83084
000147058082	MADELINE HAMMERSTEIN AND STEVE HAMMERSTEIN	TALISMAN ENERGY USA INC / STATOIL TEXAS ONSHORE PROPERTIES LLC	7/1/2014	CELERO	MC MULLEN	128	439	82888
000147058083	ROSS DICKINSON	TALISMAN ENERGY USA INC AND STATOIL TEXAS ONSHORE PROPERTIES LLC	1/3/2017	CELERO	MC MULLEN	131	281	83190
000147058084	HENRY LEVERT KIMBALL	REPSOL OIL AND GAS USA LLC AND STATOIL TEXAS ONSHORE PROPERTIES LLC	1/10/2017	CELERO	MC MULLEN	131	279	83189
000147058085	STEPHEN MARTIN MARLIN FAMILY TRUST	REPSOL OIL & GAS USA LLC AND STATOIL TEXAS ONSHORE PROPERTIES LLC	1/17/2017	CELERO	MC MULLEN	131	266	83183
000147058086	GAIL CALLCOTT BROWN	TALISMAN ENERGY USA INC/STATOIL TEXAS ONSHORE PROPERTIES LLC	7/6/2016	CELERO	MC MULLEN	126	125	82629
000147058087	JUANITA MARIE KIMBALL	REPSOL OIL & GAS USA LLC AND STATOIL TEXAS ONSHORE PROPERTIES LLC	1/10/2017	CELERO	MC MULLEN	132	787	83385
000147058088	BARBARA KATHLEEN KIMBALL	REPSOL OIL & GAS USA LLC AND STATOIL TEXAS ONSHORE PROPERTIES LLC	1/10/2017	CELERO	MC MULLEN	134	125	83519
000147058089	JO DEE KIMBALL GARCIA	REPSOL OIL & GAS USA LLC AND STATOIL TEXAS ONSHORE PROPERTIES LLC	1/25/2017	CELERO	MC MULLEN	132	780	83383
000147058090	DOC BOOTH PARTNERS	TALISMAN ENERGY USA INC AND STATOIL TEXAS ONSHORE PROPERTIES LLC	12/23/2013	CELERO	MC MULLEN	85	524	78130
000147058091	3M MARSHALL GROUP LTD	TALISMAN ENERGY USA INC AND STATOIL TEXAS ONSHORE PROPERTIES LLC	12/4/2013	CELERO	MC MULLEN	85	511	78124
000147058092	JOHN S GRAHAM	REPSOL OIL & GAS USA LLC AND STATOIL TEXAS ONSHORE PROPERTIES LLC	4/17/2017	CELERO	MC MULLEN	134	136	83521
000147058093	OUTRIDER OIL COMPANY LLC	TALISMAN ENERGY USA INC AND STATOIL TEXAS ONSHORE PROPERTIES LLC	12/29/2016	CELERO	MC MULLEN	134	122	83518
000147058094	SHANNON RACHEL GAGER FKA SHANNON SNELL	TALISMAN ENERGY USA INC AND STATOIL TEXAS ONSHORE PROPERTIES LLC	7/6/2016	CELERO	MC MULLEN	135	316	83656
000147058095	WESTON J KIMBALL JR	REPSOL OIL & GAS USA LLC AND STATOIL TEXAS ONSHORE PROPERTIES LLC	1/10/2017	CELERO	MC MULLEN	137	257	83860
000147058096	JAMES ANDREW STEINLE	REPSOL OIL & GAS USA LLC AND STATOIL TEXAS ONSHORE PROPERTIES LLC	11/8/2017	CELERO	MC MULLEN	140	595	84259

86491 BK OPR Vol 160 Pg 124

000147058097	SARA STEINLE COOK	REPSOL OIL & GAS USA LLC AND STATOIL TEXAS ONSHORE PROPERTIES LLC	11/8/2017	CELERO	MC MULLEN	140	593	84258
000147058098	WILBUR BOOTH SNELL ET AL	STATOIL TEXAS ONSHORE PROPERTIES LLC	10/4/2017	CELERO	MC MULLEN	141	715	84407
000147058099	WILBUR BOOTH SNELL ET AL	STATOIL TEXAS ONSHORE PROPERTIES LLC	10/4/2017	CELERO	MC MULLEN	141	717	84408
000147058100	WILBUR BOOTH SNELL ET AL	STATOIL TEXAS ONSHORE PROPERTIES LLC	10/4/2017	CELERO	MC MULLEN	141	719	84409
000147058101	CHRISTINA GAIL SMITH	REPSOL OIL & GAS USA LLC AND STATOIL TEXAS ONSHORE PROPERTIES LLC	11/8/2017	CELERO	MC MULLEN	141	554	84383
000147058102	WESTON FRICK SMITH	REPSOL OIL & GAS USA LLC AND STATOIL TEXAS ONSHORE PROPERTIES LLC	11/8/2017	CELERO	MC MULLEN	141	556	84384
000147070000	ALISA THOMAS ET VIR	TALISMAN ENERGY USA INC AND STATOIL TEXAS ONSHORE PROPERTIES LLC	5/8/2014	CELERO	MC MULLEN	85	572	78154
000164916000	MICHAEL T SHANNON ET AL	TALISMAN ENERGY USA INC AND STATOIL TEXAS ONSHORE PROPERTIES LLC	4/30/2014	CELERO	MC MULLEN	112	641	81232 OPR
000165717000	TRINO QUINTANILLA ET UX	TALISMAN ENERGY USA INC & STATOIL TEXAS ONSHORE PROPERTIES LLC	7/31/2014	CELERO	MC MULLEN	115	209	81522
000165735000	CATHOLIC CEMETARY OF TILDEN MCMULLEN COUNTY TEXAS	TALISMAN ENERGY USA INC & STATOIL TEXAS ONSHORE PROPERTIES LLC	4/29/2014	CELERO	MC MULLEN	115	233	81534
000166819000	STATE OF TEXAS M-116757	ROGER A SOAPE INC	7/1/2014	CELERO	MC MULLEN	90	681	78785
000167961000	MCMULLEN COUNTY INDEPENDENT SCHOOL DISTRICT	TALISMAN ENERGY USA INC AND STATOIL TEXAS ONSHORE PROPERTIES LLC	1/1/2015	CELERO	MC MULLEN	107	169	80544
000168337001	TANYA J SANDLIN	TALISMAN ENERGY USA INC & STATOIL TEXAS ONSHORE PROPERTIES LLC	5/30/2014	CELERO	MC MULLEN	103	896	80212
000168337002	C CLIFTON HOSKINS	TALISMAN ENERGY USA INC & STATOIL TEXAS ONSHORE PROPERTIES LLC	10/25/2016	CELERO	MC MULLEN	128	437	82887
000168337003	BARBARA SMITH MILLS	TALISMAN ENERGY USA INC & STATOIL TEXAS ONSHORE PROPERTIES LLC	10/31/2016	CELERO	MC MULLEN	129	467	82953
000168337004	ESTATE OF ROBERT N SMITH III	TALISMAN ENERGY USA INC & STATOIL TEXAS ONSHORE PROPERTIES LLC	11/3/2016	CELERO	MC MULLEN	129	472	82955
000168337005	CAROLYN LORIMER	TALISMAN ENERGY USA INC & STATOIL TEXAS ONSHORE PROPERTIES LLC	10/26/2016	CELERO	MC MULLEN	129	470	82954
000168337006	ANSELMO S VILLAREAL SR	TALISMAN ENERGY USA INC & STATOIL TEXAS ONSHORE PROPERTIES LLC	12/23/2013	CELERO	MC MULLEN	103	888	80208
000168337007	LESBIA E VILLAREAL	TALISMAN ENERGY USA INC/STATOIL TEXAS ONSHORE PROPERTIES LLC	6/9/2016	CELERO	MC MULLEN	124	621	82478
000168337008	MATIAS QUINTANILLA	TALISMAN ENERGY USA INC AND STATOIL TEXAS ONSHORE PROPERTIES LLC	11/5/2013	CELERO	MC MULLEN	85	542	781 OPR
000168337009	ESTATE OF LEE ROY HOSKINS SR	REPSOL OIL & GAS USA LLC AND STATOIL TEXAS ONSHORE PROPERTIES LLC	2/28/2017	CELERO	MC MULLEN	135	265	83652
000172385000	STATE OF TEXAS M-117693 - GLO UNIT NO 7596	TALISMAN ENERGY USA INC AND STATOIL TEXAS ONSHORE PROPERTIES LLC	8/8/2015	CELERO	MC MULLEN	113	854	81387 OPR
000173638001	STATE OF TEXAS M-118480 - M-118481	REPSOL OIL & GAS LLC AND STATOIL TEXAS ONSHORE PROPERTIES LLC	3/7/2017	CELERO	MC MULLEN	135	290	83655
000173638002	STATE OF TEXAS M-118479	REPSOL OIL & GAS USA LLC AND STATOIL TEXAS ONSHORE PROPERTIES LLC	3/7/2017	CELERO	MC MULLEN	135	270	83654

86491 BK OPR Vol 160 Pg 125

ATTACHED TO AND MADE A PART OF THAT
CERTAIN ASSIGNMENT, BILL OF SALE AND CONVEYANCE
EFFECTIVE AS OF OCTOBER 1, 2019
BY AND BETWEEN ASSIGNORS AND ASSIGNEE

EXHIBIT A-2

UNITS

[See attached]

**Exhibit A-2
Units**

AGREEMENT NUMBER	AGREEMENT NAME	EFFECTIVE DATE	PROSPECT	COUNTY	BOOK	PAGE
000104150000	AERY UNIT 1 WELL NO 1	10/26/11	NORTH MCMULLEN	MC MULLEN	17	837
000129966000	B K AERY 202.178 ACRE UNIT	10/1/2012	NORTH MCMULLEN	MC MULLEN	56	874
000116475000	DILWORTH RANCH UNIT	02/23/13	CELERO	MC MULLEN	54	213
000116255000	J C HENRY UNIT	3/1/2013	NORTH MCMULLEN	MC MULLEN	53	218
000103916000	K R BRACKEN UNIT	10/11/11	CENTRAL MCMULLEN	MC MULLEN	18	96
000130064000	L S MCCLAUGHERTY UNIT	07/01/11	CENTRAL MCMULLEN	MC MULLEN	57	800
000173957000	LESTER POWERS UNIT	12/01/16	CELERO	MC MULLEN	132	832
TBD	POWERS A1H UNIT	08/21/12	CELERO	MC MULLEN	158	627
TBD	POWERS E UNIT	04/09/19	CELERO	MC MULLEN	TBD	TBD
000170467000	POWERS G UNIT	08/14/15	CELERO	MC MULLEN	114	193
000103914000	R A BRACKEN UNIT	10/11/11	CENTRAL MCMULLEN	MC MULLEN	18	103
000144394000	R D BLAHA UNIT	11/03/13	CELERO	MC MULLEN	77	612
000173961000	TILDEN UNIT	12/01/16	CELERO	MC MULLEN	132	847
000143633000	WESLEY SWAIM UNIT	08/15/13	CELERO	MC MULLEN	78	124

86491 BK DPR Vol 160 Pg 127

ATTACHED TO AND MADE A PART OF THAT
CERTAIN ASSIGNMENT, BILL OF SALE AND CONVEYANCE
EFFECTIVE AS OF OCTOBER 1, 2019
BY AND BETWEEN ASSIGNORS AND ASSIGNEE

EXHIBIT A-3

WELLS

[See attached]

Exhibit A-3
 Wells

Operated Wells

County	API #	Well Name	Operator
MCMULLEN	4231134729	AERY B 1H	EQUINOR TEXAS ONSHORE PROPERTIES
MCMULLEN	4231135120	AERY D 2H	EQUINOR TEXAS ONSHORE PROPERTIES
MCMULLEN	4231135203	AERY D 3H	EQUINOR TEXAS ONSHORE PROPERTIES
MCMULLEN	4231134272	AERY GAS UNIT 1 1	EQUINOR TEXAS ONSHORE PROPERTIES
MCMULLEN	4231135209	BLACKSTONE A 1H	EQUINOR TEXAS ONSHORE PROPERTIES
MCMULLEN	4231136622	BLAHA UNIT A 3H	EQUINOR TEXAS ONSHORE PROPERTIES
MCMULLEN	4231135783	BLAHA-DILWORTH (SA) A 1H	EQUINOR TEXAS ONSHORE PROPERTIES
MCMULLEN	4231135782	BLAHA-DILWORTH (SA) A 2H	EQUINOR TEXAS ONSHORE PROPERTIES
MCMULLEN	4231134783	BRACKEN E 1H	EQUINOR TEXAS ONSHORE PROPERTIES
MCMULLEN	4231134782	BRACKEN E 2H	EQUINOR TEXAS ONSHORE PROPERTIES
MCMULLEN	4231134273	BRACKEN GAS UNIT 1 1	EQUINOR TEXAS ONSHORE PROPERTIES
MCMULLEN	4231135012	BRACKEN I 1H	EQUINOR TEXAS ONSHORE PROPERTIES
MCMULLEN	4231135013	BRACKEN I 2H	EQUINOR TEXAS ONSHORE PROPERTIES
MCMULLEN	4231135014	BRACKEN I 3H	EQUINOR TEXAS ONSHORE PROPERTIES
MCMULLEN	4231135056	BRACKEN J 1H	EQUINOR TEXAS ONSHORE PROPERTIES
MCMULLEN	4231135070	BRACKEN J 2H	EQUINOR TEXAS ONSHORE PROPERTIES
MCMULLEN	4231135047	BRACKEN J 3H	EQUINOR TEXAS ONSHORE PROPERTIES
MCMULLEN	4231135048	BRACKEN J 4H	EQUINOR TEXAS ONSHORE PROPERTIES
MCMULLEN	4231134953	BRACKEN M 2H	EQUINOR TEXAS ONSHORE PROPERTIES
MCMULLEN	4231135112	BRACKEN N 3H	EQUINOR TEXAS ONSHORE PROPERTIES
MCMULLEN	4231134665	BRACKEN, R. A. A 3H	EQUINOR TEXAS ONSHORE PROPERTIES
MCMULLEN	4231135256	DILWORTH A 1H	EQUINOR TEXAS ONSHORE PROPERTIES
MCMULLEN	4231135257	DILWORTH A 3H	EQUINOR TEXAS ONSHORE PROPERTIES
MCMULLEN	4231134606	FRANKLIN A 1H	EQUINOR TEXAS ONSHORE PROPERTIES
MCMULLEN	4231135580	FRANKLIN A 2H	EQUINOR TEXAS ONSHORE PROPERTIES
MCMULLEN	4231135581	FRANKLIN A 3H	EQUINOR TEXAS ONSHORE PROPERTIES
MCMULLEN	4231134607	FRANKLIN B 1H	EQUINOR TEXAS ONSHORE PROPERTIES
MCMULLEN	4231136074	FRANKLIN D 1H	EQUINOR TEXAS ONSHORE PROPERTIES
MCMULLEN	4231136075	FRANKLIN D 2H	EQUINOR TEXAS ONSHORE PROPERTIES
MCMULLEN	4231136077	FRANKLIN D 3H	EQUINOR TEXAS ONSHORE PROPERTIES
MCMULLEN	4231136078	FRANKLIN D 4H	EQUINOR TEXAS ONSHORE PROPERTIES
MCMULLEN	4231136111	FRANKLIN D 5H	EQUINOR TEXAS ONSHORE PROPERTIES
MCMULLEN	4231136115	FRANKLIN D 6H	EQUINOR TEXAS ONSHORE PROPERTIES
MCMULLEN	4231134141	GOODRIDGE 2401H	EQUINOR TEXAS ONSHORE PROPERTIES
MCMULLEN	4231134591	GOODRIDGE B1H	EQUINOR TEXAS ONSHORE PROPERTIES
MCMULLEN	4231134670	GREEN SWAIM A 1H	EQUINOR TEXAS ONSHORE PROPERTIES
MCMULLEN	4231134700	GREEN SWAIM A 2H	EQUINOR TEXAS ONSHORE PROPERTIES
MCMULLEN	4231134688	GREEN SWAIM B 1H	EQUINOR TEXAS ONSHORE PROPERTIES
MCMULLEN	4231134776	GREEN SWAIM C 2H	EQUINOR TEXAS ONSHORE PROPERTIES
MCMULLEN	4231135505	GREEN SWAIM E 1H	EQUINOR TEXAS ONSHORE PROPERTIES
MCMULLEN	4231135506	GREEN SWAIM E 2H	EQUINOR TEXAS ONSHORE PROPERTIES
MCMULLEN	4231135115	GREEN SWAIM F 1H	EQUINOR TEXAS ONSHORE PROPERTIES
MCMULLEN	4231135219	GREEN SWAIM F 2H	EQUINOR TEXAS ONSHORE PROPERTIES
MCMULLEN	4231135244	J.C. HENRY A 1H	EQUINOR TEXAS ONSHORE PROPERTIES
MCMULLEN	4231135245	J.C. HENRY A 2H	EQUINOR TEXAS ONSHORE PROPERTIES
MCMULLEN	4231135250	J.C. HENRY A 3H	EQUINOR TEXAS ONSHORE PROPERTIES
MCMULLEN	4231134666	K. R. BRACKEN A 1H	EQUINOR TEXAS ONSHORE PROPERTIES
MCMULLEN	4231135010	K. R. BRACKEN B 2H	EQUINOR TEXAS ONSHORE PROPERTIES
MCMULLEN	4231135011	K. R. BRACKEN B 3H	EQUINOR TEXAS ONSHORE PROPERTIES
MCMULLEN	4231135213	K. R. BRACKEN B 4H	EQUINOR TEXAS ONSHORE PROPERTIES
MCMULLEN	4231135487	LARK RANCH C1H	EQUINOR TEXAS ONSHORE PROPERTIES
MCMULLEN	4231135488	LARK RANCH C2H	EQUINOR TEXAS ONSHORE PROPERTIES
MCMULLEN	4231134853	LARK RANCH C3H	EQUINOR TEXAS ONSHORE PROPERTIES
MCMULLEN	4231135570	LARK RANCH C4H	EQUINOR TEXAS ONSHORE PROPERTIES
MCMULLEN	4231136651	LESTER POWERS UNIT O 2H	EQUINOR TEXAS ONSHORE PROPERTIES
MCMULLEN	4231134458	MCCLAUGHERTY 121A	EQUINOR TEXAS ONSHORE PROPERTIES
MCMULLEN	4231134459	MCCLAUGHERTY 122A	EQUINOR TEXAS ONSHORE PROPERTIES
MCMULLEN	4231134660	POWERS A 1H	EQUINOR TEXAS ONSHORE PROPERTIES
MCMULLEN	4231134697	POWERS A 2H	EQUINOR TEXAS ONSHORE PROPERTIES
MCMULLEN	4231134728	POWERS B 1H	EQUINOR TEXAS ONSHORE PROPERTIES
MCMULLEN	4231134709	POWERS B 2H	EQUINOR TEXAS ONSHORE PROPERTIES
MCMULLEN	4231134986	POWERS C 1H	EQUINOR TEXAS ONSHORE PROPERTIES
MCMULLEN	4231135006	POWERS C 2H	EQUINOR TEXAS ONSHORE PROPERTIES

MCMULLEN	4231134987	POWERS C 3H	EQUINOR TEXAS ONSHORE PROPERTIES
MCMULLEN	4231134985	POWERS C 4H	EQUINOR TEXAS ONSHORE PROPERTIES
MCMULLEN	4231134807	POWERS D 1H	EQUINOR TEXAS ONSHORE PROPERTIES
MCMULLEN	4231135834	POWERS E 10H	EQUINOR TEXAS ONSHORE PROPERTIES
MCMULLEN	4231135823	POWERS E 6H	EQUINOR TEXAS ONSHORE PROPERTIES
MCMULLEN	4231135824	POWERS E 7H	EQUINOR TEXAS ONSHORE PROPERTIES
MCMULLEN	4231135836	POWERS E 8H	EQUINOR TEXAS ONSHORE PROPERTIES
MCMULLEN	4231135835	POWERS E 9H	EQUINOR TEXAS ONSHORE PROPERTIES
MCMULLEN	4231136909	POWERS E UNIT E 1H	EQUINOR TEXAS ONSHORE PROPERTIES
MCMULLEN	4231136910	POWERS E UNIT E 2H	EQUINOR TEXAS ONSHORE PROPERTIES
MCMULLEN	4231136541	POWERS G UNIT G 1H	EQUINOR TEXAS ONSHORE PROPERTIES
MCMULLEN	4231136544	POWERS G UNIT G 2H	EQUINOR TEXAS ONSHORE PROPERTIES
MCMULLEN	4231136542	POWERS G UNIT G 3H	EQUINOR TEXAS ONSHORE PROPERTIES
MCMULLEN	4231136543	POWERS G UNIT G 4H	EQUINOR TEXAS ONSHORE PROPERTIES
MCMULLEN	4231136550	POWERS J 11H	EQUINOR TEXAS ONSHORE PROPERTIES
MCMULLEN	4231136551	POWERS J 12H	EQUINOR TEXAS ONSHORE PROPERTIES
MCMULLEN	4231135802	POWERS J 1H	EQUINOR TEXAS ONSHORE PROPERTIES
MCMULLEN	4231135816	POWERS J 3H	EQUINOR TEXAS ONSHORE PROPERTIES
MCMULLEN	4231135831	POWERS J 4H	EQUINOR TEXAS ONSHORE PROPERTIES
MCMULLEN	4231135833	POWERS J 6H	EQUINOR TEXAS ONSHORE PROPERTIES
MCMULLEN	4231136546	POWERS J 7H	EQUINOR TEXAS ONSHORE PROPERTIES
MCMULLEN	4231136547	POWERS J 8H	EQUINOR TEXAS ONSHORE PROPERTIES
MCMULLEN	4231136548	POWERS J 9H	EQUINOR TEXAS ONSHORE PROPERTIES
MCMULLEN	4231134866	POWERS L 1H	EQUINOR TEXAS ONSHORE PROPERTIES
MCMULLEN	4231134868	POWERS L 2H	EQUINOR TEXAS ONSHORE PROPERTIES
MCMULLEN	4231134852	POWERS L 3H	EQUINOR TEXAS ONSHORE PROPERTIES
MCMULLEN	4231134960	POWERS L 5H	EQUINOR TEXAS ONSHORE PROPERTIES
MCMULLEN	4231135290	R. A. BRACKEN A 1H	EQUINOR TEXAS ONSHORE PROPERTIES
MCMULLEN	4231135291	R. A. BRACKEN A 2H	EQUINOR TEXAS ONSHORE PROPERTIES
MCMULLEN	4231135067	R. A. BRACKEN B 1H	EQUINOR TEXAS ONSHORE PROPERTIES
MCMULLEN	4231135064	R. A. BRACKEN B 2H	EQUINOR TEXAS ONSHORE PROPERTIES
MCMULLEN	4231135065	RA BRACKEN B3H	EQUINOR TEXAS ONSHORE PROPERTIES
MCMULLEN	4231136652	TILDEN UNIT O1H	EQUINOR TEXAS ONSHORE PROPERTIES
MCMULLEN	4231134684	WESLEY SWAIM A 1H	EQUINOR TEXAS ONSHORE PROPERTIES
MCMULLEN	4231134713	WESLEY SWAIM A 2H	EQUINOR TEXAS ONSHORE PROPERTIES
MCMULLEN	4231135164	WESLEY SWAIM B 1H	EQUINOR TEXAS ONSHORE PROPERTIES
MCMULLEN	4231134758	WESLEY SWAIM B 2H	EQUINOR TEXAS ONSHORE PROPERTIES
MCMULLEN	4231135455	WESLEY SWAIM B 3H	EQUINOR TEXAS ONSHORE PROPERTIES
MCMULLEN	4231135395	WESLEY SWAIM B 6H	EQUINOR TEXAS ONSHORE PROPERTIES
MCMULLEN	4231135406	WESLEY SWAIM UNIT B 4H	EQUINOR TEXAS ONSHORE PROPERTIES
MCMULLEN	4231135396	WESLEY SWAIM UNIT B 5H	EQUINOR TEXAS ONSHORE PROPERTIES
MCMULLEN	4231134746	Y BAR RANCH B 1H	EQUINOR TEXAS ONSHORE PROPERTIES
MCMULLEN	4231134879	Y BAR RANCH B 2H	EQUINOR TEXAS ONSHORE PROPERTIES
MCMULLEN	4231134764	Y BAR RANCH B 3H	EQUINOR TEXAS ONSHORE PROPERTIES
MCMULLEN	4231134870	Y BAR RANCH B 4H	EQUINOR TEXAS ONSHORE PROPERTIES
MCMULLEN	4231134766	Y BAR RANCH C 1H	EQUINOR TEXAS ONSHORE PROPERTIES
MCMULLEN	4231134767	Y BAR RANCH C 2H	EQUINOR TEXAS ONSHORE PROPERTIES
MCMULLEN	4231134765	Y BAR RANCH C 3H	EQUINOR TEXAS ONSHORE PROPERTIES
MCMULLEN	4231134760	Y BAR RANCH D 1H	EQUINOR TEXAS ONSHORE PROPERTIES
MCMULLEN	4231134761	Y BAR RANCH D 2H	EQUINOR TEXAS ONSHORE PROPERTIES
MCMULLEN	4231134899	Y BAR RANCH E 1H	EQUINOR TEXAS ONSHORE PROPERTIES
MCMULLEN	4231135094	Y BAR RANCH E 2H	EQUINOR TEXAS ONSHORE PROPERTIES
MCMULLEN	4231135100	Y BAR RANCH E 3H	EQUINOR TEXAS ONSHORE PROPERTIES
MCMULLEN	4231135101	Y BAR RANCH E 4H	EQUINOR TEXAS ONSHORE PROPERTIES
MCMULLEN	4231134269	Y BAR RANCH GAS UNIT 1 1	EQUINOR TEXAS ONSHORE PROPERTIES
MCMULLEN	4231135278	Y BAR RANCH I 1H	EQUINOR TEXAS ONSHORE PROPERTIES
MCMULLEN	4231135279	Y BAR RANCH I 2H	EQUINOR TEXAS ONSHORE PROPERTIES

Non-Operated Wells

County	API #	Well Name	Operator
MCMULLEN	4231134289	EDWARDS 1H	BPX OPERATING COMPANY
MCMULLEN	4231134532	EDWARDS 4H	BPX OPERATING COMPANY
MCMULLEN	4231136822	EDWARDS 5H	BPX OPERATING COMPANY
MCMULLEN	4231136821	EDWARDS 6H	BPX OPERATING COMPANY
MCMULLEN	4231135027	EDWARDS B1H	BPX OPERATING COMPANY
MCMULLEN	4231134667	EDWARDS B2H	BPX OPERATING COMPANY
MCMULLEN	4231134693	EDWARDS B3H	BPX OPERATING COMPANY
MCMULLEN	4231135028	EDWARDS B4H	BPX OPERATING COMPANY
MCMULLEN	4231135096	EDWARDS B5H	BPX OPERATING COMPANY

ATTACHED TO AND MADE A PART OF THAT
CERTAIN ASSIGNMENT, BILL OF SALE AND CONVEYANCE
EFFECTIVE AS OF OCTOBER 1, 2019
BY AND BETWEEN ASSIGNORS AND ASSIGNEE

EXHIBIT A-5

GATHERING SYSTEMS

[See attached]

EXHIBIT A-5 GATHERING SYSTEMS

Cooke Ranch Area

- Field gathering lines from the well pad to the HRC Central Transfer Station and the Cooke Central Delivery Point
- Transport line between the HRC Central Transfer Station and the Cooke Central Delivery Point
- HRC Central Transfer Station
- Cooke Central Delivery Point

STS Region

- Field gathering lines from the well pad to the STS Central Delivery Point
- HP field gathering line from the well pad to the STS Central Delivery Point
- STS Central Delivery Point

KDB Area

- Field gathering lines from the well pad to the Edwards Lime Gathering LLC system
- Field gathering lines from the well pads to the Bluhm Booster Station and the Kolo Booster Station
- Gas lift lines to well pads from the Bluhm Booster Station
- Sales gas and oil line from the Bluhm Booster Station and the Kolo Booster Station to the Edwards Lime Gathering LLC system
- Field gathering lines from the well pad to the Red Crest Separation / Storage Facility
- Red Crest and Balsler Separation / Storage Facility

Live Oak Region

- Field gathering and tie in lines
- Pad Site Treatment Facilities

Choke Canyon Region

- Field gathering and tie in lines from the well pad to the Pad Site Treatment Facilities
- Pad Site Treatment Facilities
- Gathering lines between the Pad Site Treatment Facilities and the central delivery location

Central Area – North McMullen

- Field gathering lines from the well pad to the Powers/Y-Bar Central Transfer Station
- Transport lines from the Powers/Y-Bar Central Transfer Station to the Y-Bar Plant and the 99 Central Delivery Point
- Transport lines between the Y-Bar Plant and the 99 Central Delivery Point

- Transport lines from the Y-Bar Plant to the Lift Gas System
- Powers/Y-Bar Central Transfer Station
- Y-Bar Plant
- 99 Central Delivery Point

Central Area – Swaim

- Field gathering lines from the well pad to the Swaim Central Transfer Station
- Transport line from the Swaim Central Transfer Station to the 99 Central Delivery Point
- Swaim Central Transfer Station

Central Area – Central McMullen

- Field gathering lines from the well pad to the 99 Central Delivery Point
- Field gathering lines from the Pad Compressor/Separation to the McClaugherty Treating Facility
- Transport lines from the McClaugherty Treating Facility to the Lift Gas System
- Pad Compressor/Separation
- McClaugherty Treating Facility
- Lift Gas System

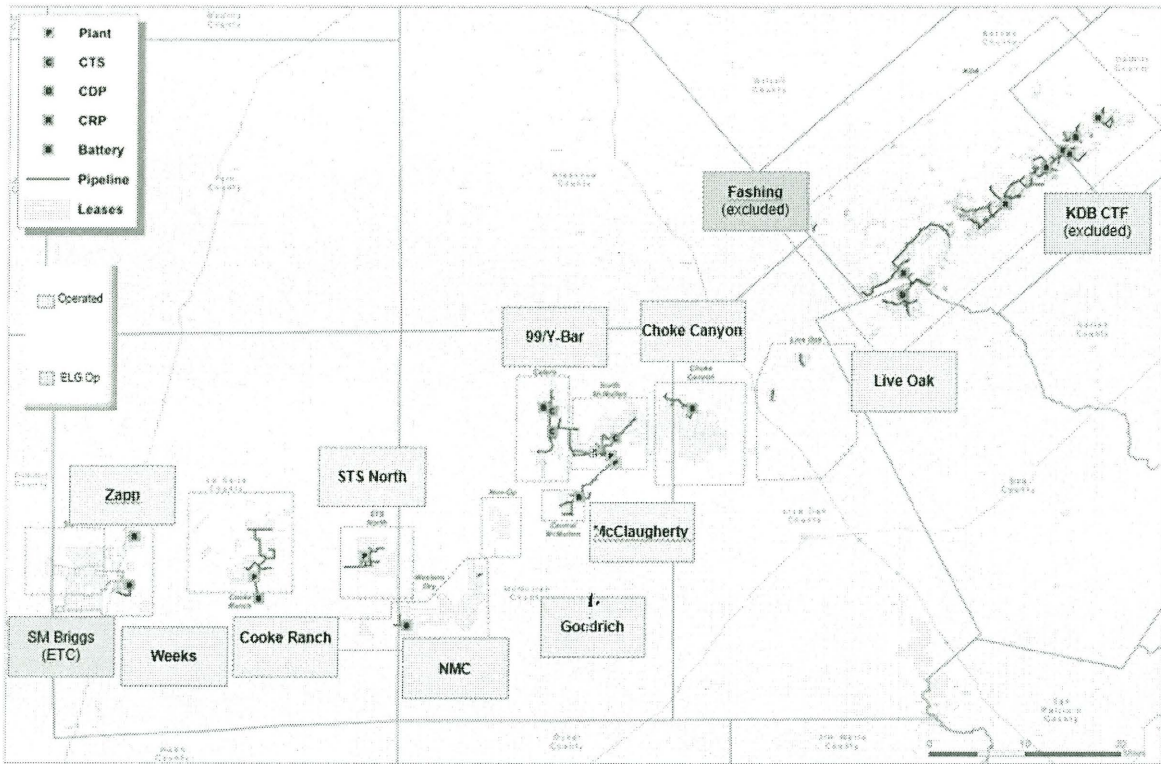
Weeks Area

- Field gathering lines from the well pad to the Weeks Battery/Central Delivery Point
- Weeks Battery/Central Delivery Point

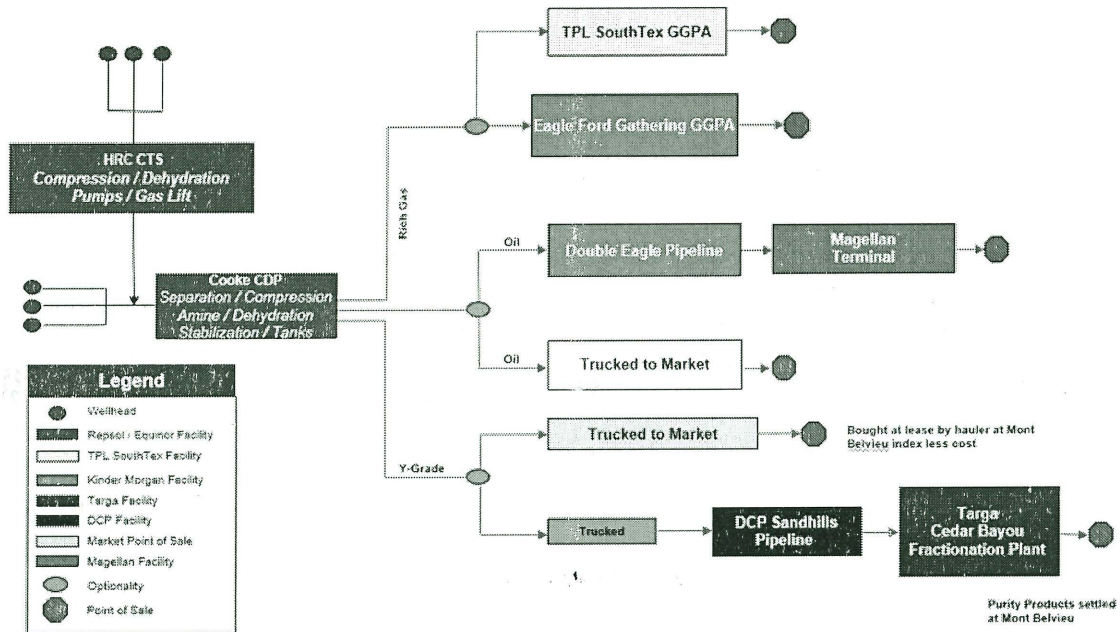
Zapp Area

- Field gathering lines from the well pad to the Zapp Battery/Central Delivery Point
- Zapp Battery/Central Delivery Point

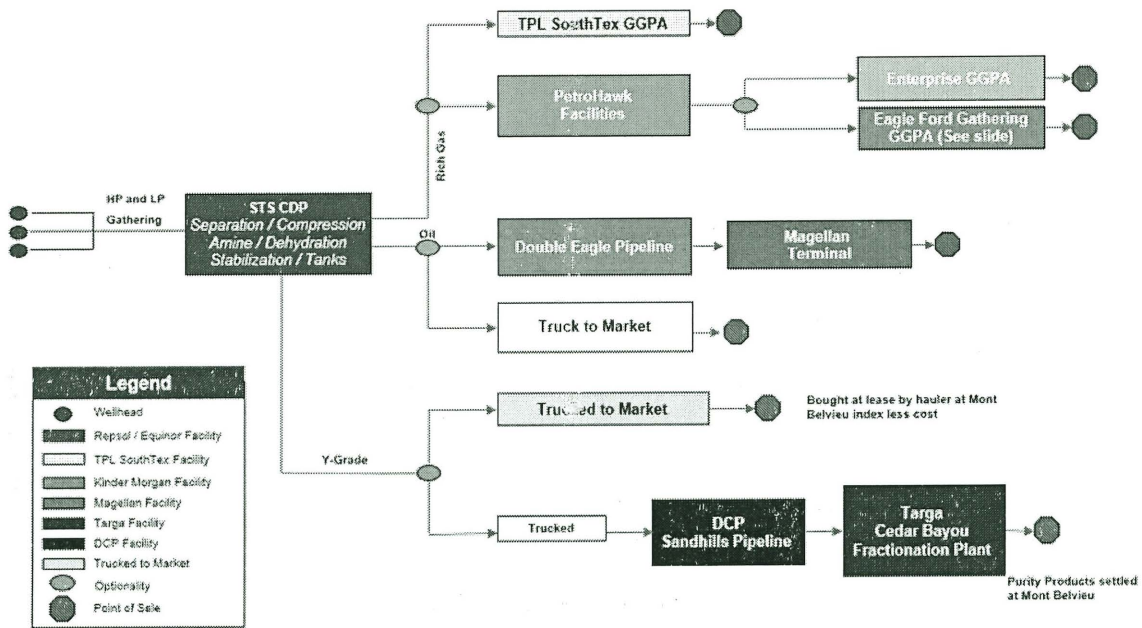
Gathering System and Facilities



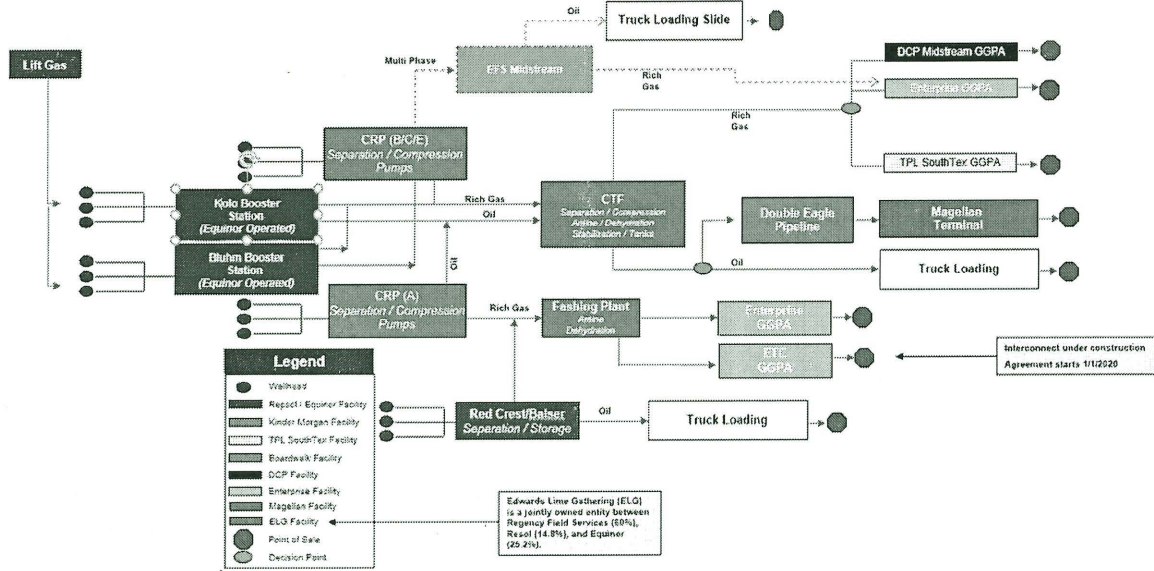
Cooke Ranch Overview



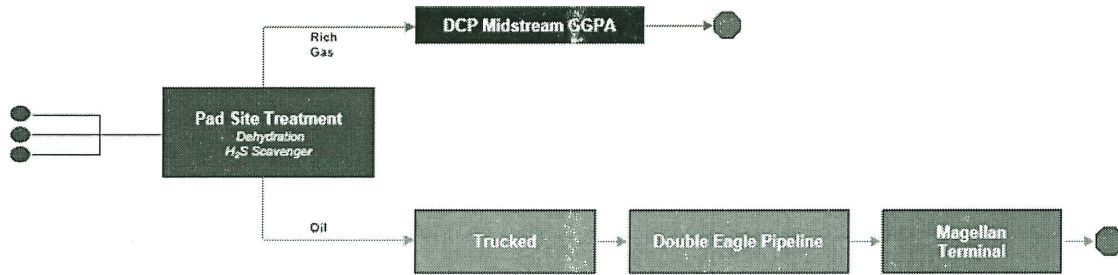
STS Region Overview



KDB Area Overview


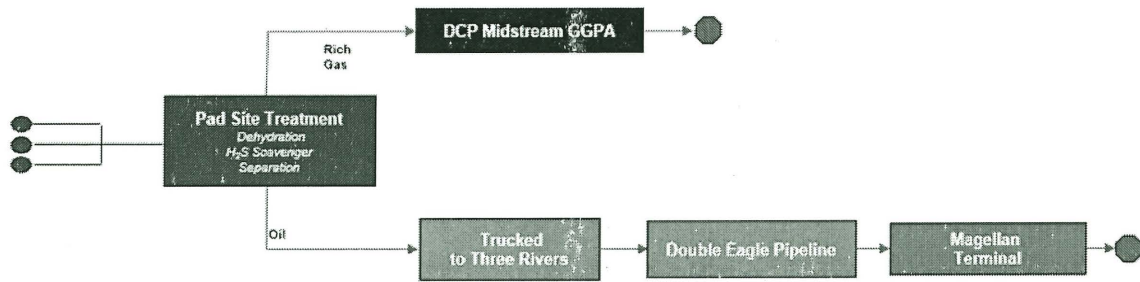


Live Oak Region – Hughes / Dovalina

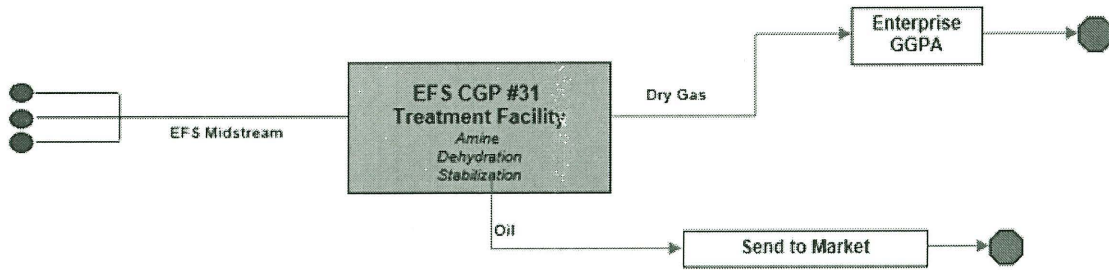


Legend	
	Wellhead
	Repsol / Equinor Facility
	DCP Facility
	Kinder Morgan Facility
	Magellan Facility
	Point of Sale

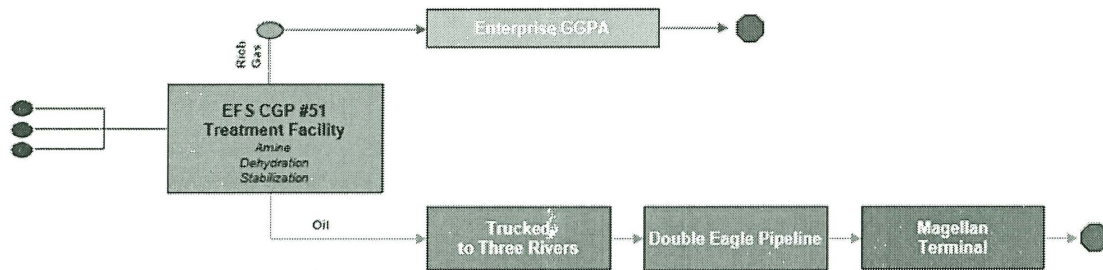
Choke Canyon Region Overview



Choke Canyon Region – Lake Schwartz

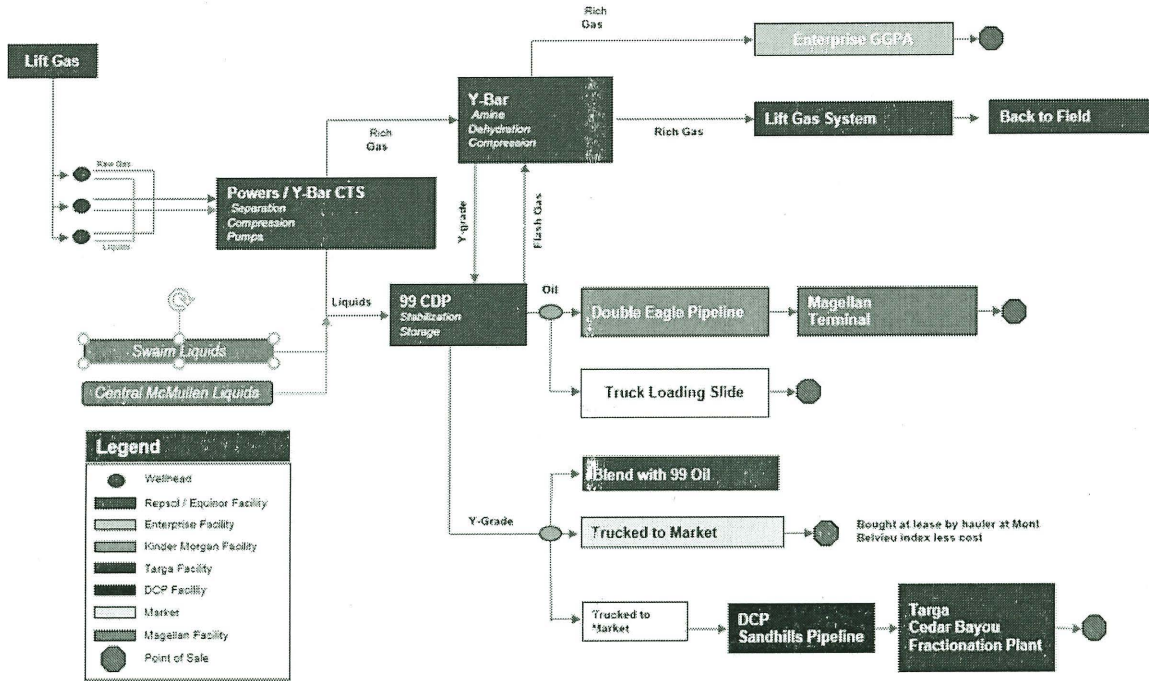


Live Oak Region – Three Rivers

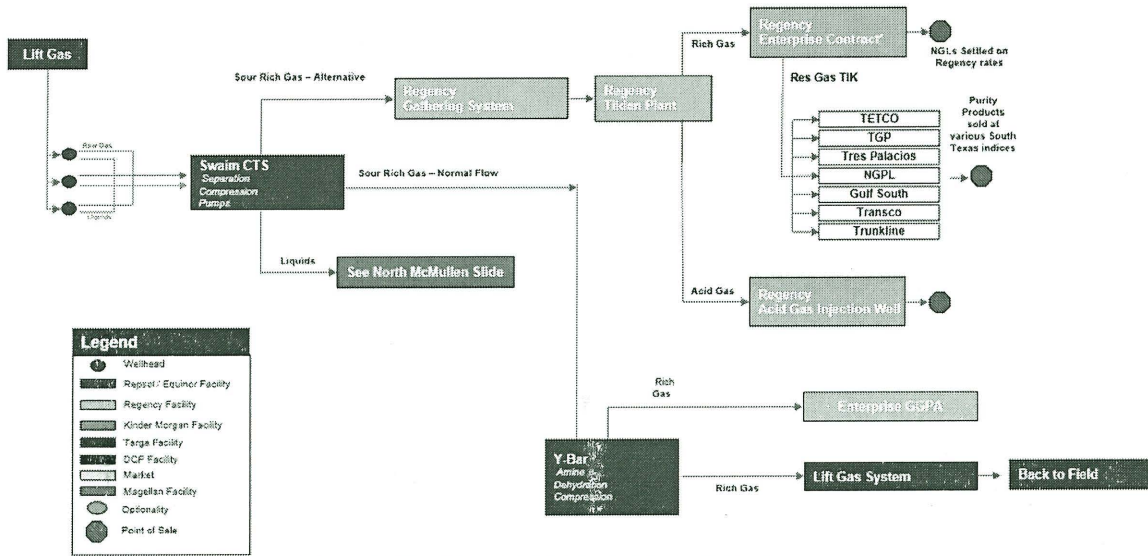


Legend	
	Wellhead
	DCP Facility
	Enterprise Facility
	Kinder Morgan Facility
	EFS Facility
	Magellan Facility
	Point of Sale
	Optionality

Central Area Overview – North McMullen



Central Area Overview – Swaim

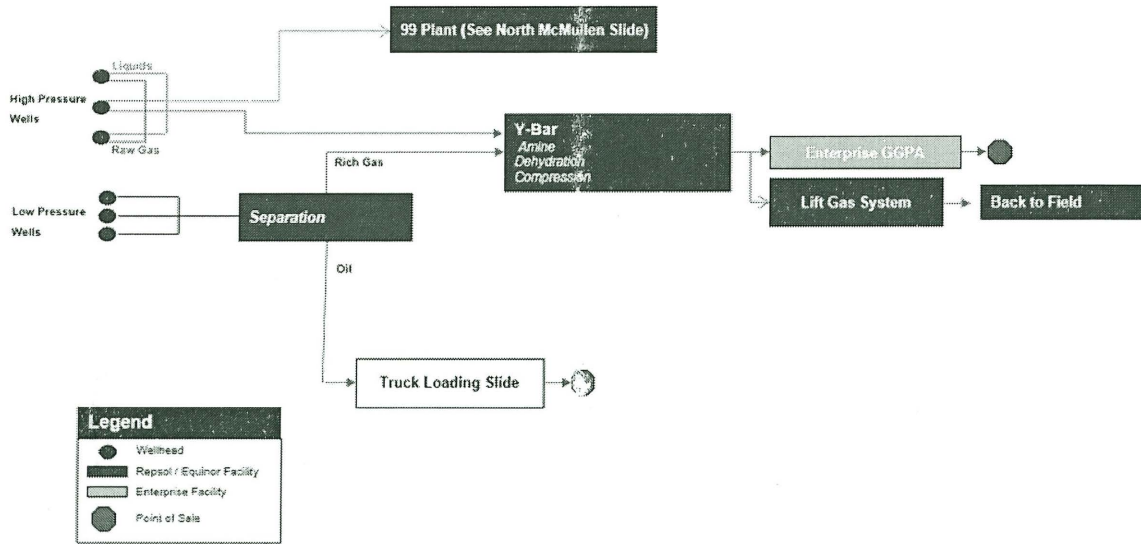


Legend

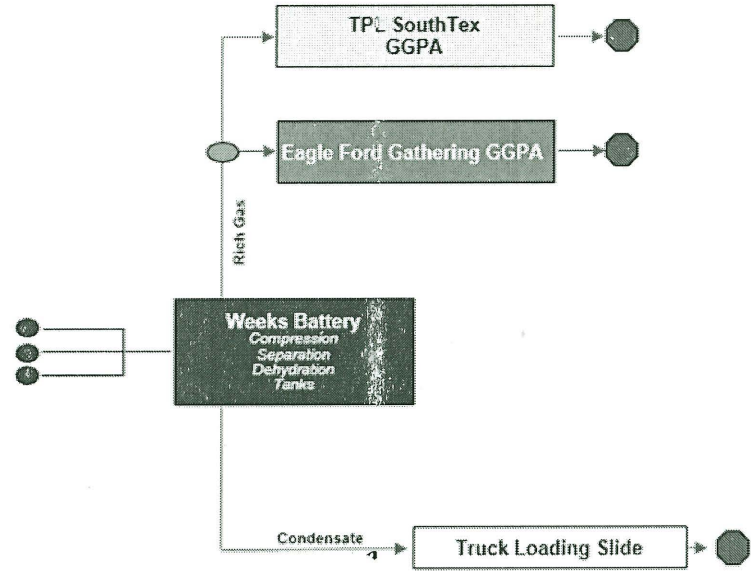
- Wellhead
- Repress/ Equinor Facility
- Regency Facility
- Kinder Morgan Facility
- Targa Facility
- DCP Facility
- Market
- Magellan Facility
- Optionality
- Point of Sale

*Rich Gas sent to Enterprise via Regency's contract with Enterprise; not the TLM/Enterprise contract
 As such, volumes do not count towards TLM/Enterprise commitments

Central Area Overview – Central McMullen



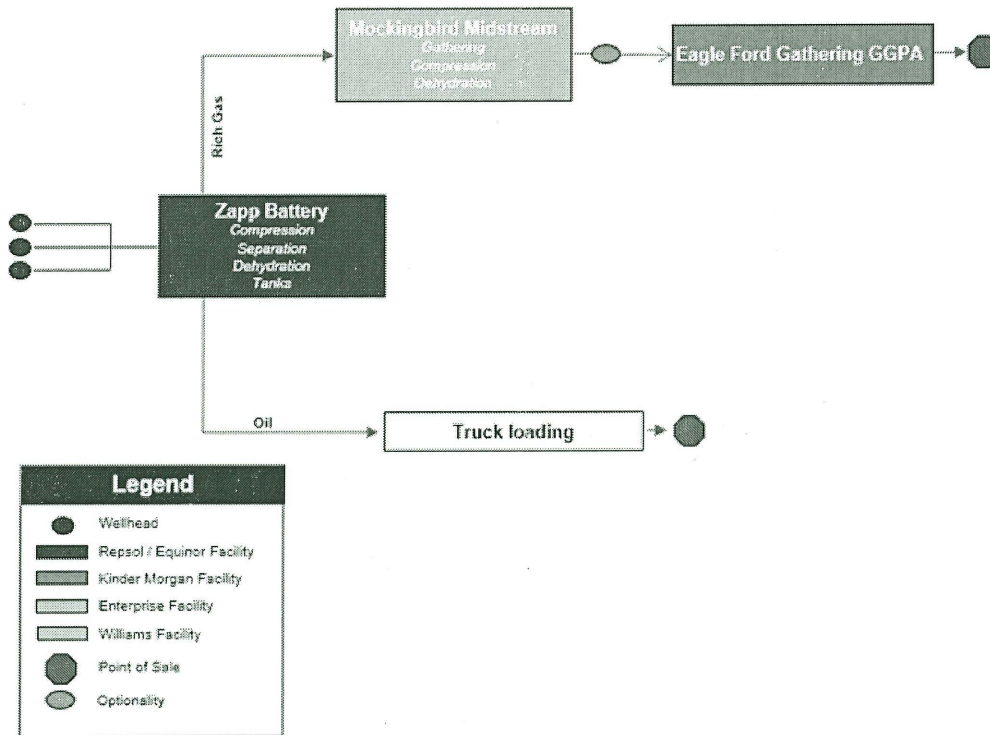
Weeks Area Overview



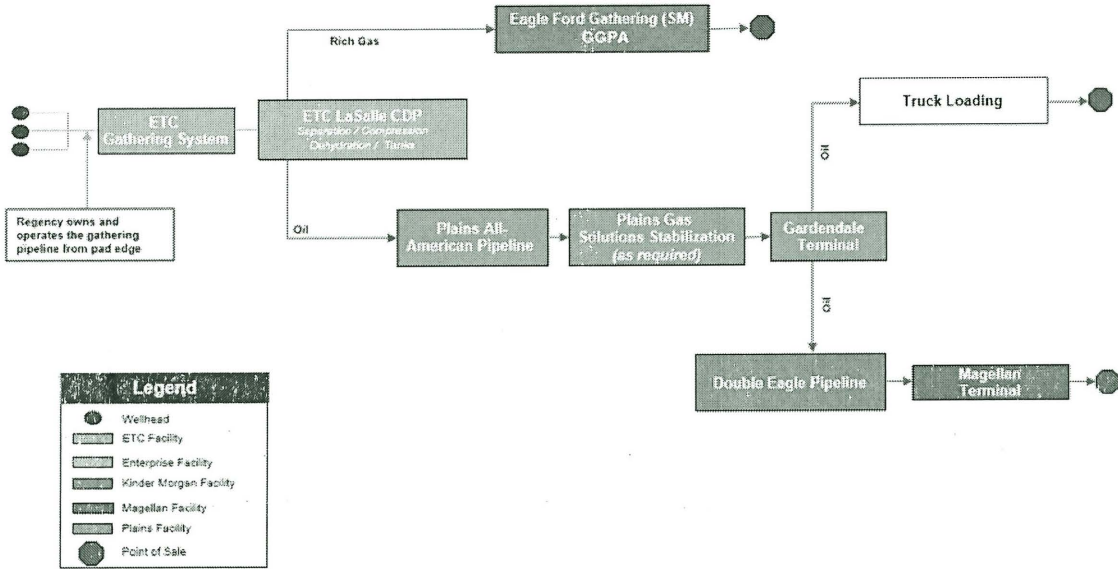
Legend

- Wellhead
- Repsol/ Equinor Facility
- Kinder Morgan Facility
- TPL SouthTex GGPA
- Point of Sale
- Optionality

Zapp Area Overview



Briggs (SM) / FMD Area Overview



ATTACHED TO AND MADE A PART OF THAT
CERTAIN ASSIGNMENT, BILL OF SALE AND CONVEYANCE
EFFECTIVE AS OF OCTOBER 1, 2019
BY AND BETWEEN ASSIGNORS AND ASSIGNEE

EXHIBIT A-6

REAL PROPERTY

[See attached]

**EXHIBIT A-6
REAL PROPERTY**

Grantor	Grantee	Instrument	Instrument Date	Gross Acres	County Clerk File No.	County
KWL Ranches, Ltd.	Talisman Energy USA Inc.	Special Warranty Deed	December 3, 2012	65.665	73572	McMullen

86491 BK VOL 160 P9
OPR 150

ATTACHED TO AND MADE A PART OF THAT
CERTAIN ASSIGNMENT, BILL OF SALE AND CONVEYANCE
EFFECTIVE AS OF OCTOBER 1, 2019
BY AND BETWEEN ASSIGNORS AND ASSIGNEE

EXHIBIT A-7

CERTAIN EXCLUDED ASSETS

[See attached]

**EXHIBIT A-7
CERTAIN EXCLUDED ASSETS**

1. All Contracts between a Seller, on the one hand, and another Seller or any Affiliate of a Seller, on the other hand, other than the contracts listed on Schedule 4.9(a)(viii) of the Purchase Agreement.

NO.	CONTRACT NAME	SELLER	COUNTERPARTY	DATE
2.	Terminalling Agreement	EMT	Magellan Terminals Holdings, L.P.	12/15/2011
3.	Terminalling Agreement	EMT	Magellan Terminals Holdings, L.P.	9/12/2017
4.	Terminalling Agreement	EMT	Magellan Terminals Holdings, L.P.	6/1/2018

All of the following contracts and leases are only being excluded because (i) consent is required in connection with their transfer and that consent has not yet been obtained or (ii) they relate to contracts or leases where consent is required in connection with their transfer and that consent has not yet been obtained. Upon receipt of the applicable consent, the following contracts and leases will be assigned to Purchaser pursuant to the Purchase Agreement.

NO.	CONTRACT NAME	SELLER	COUNTERPARTY	DATE
1.	Oil Gathering Agreement	EMT (assigned by ETOP, successor to SM Energy Company)	Plains South Texas Gathering LLC (successor to Velocity South Texas Gathering, LLC)	1/29/2011
2.	Interruptible Condensate Stabilization Agreement	EMT	Plains Gas Solutions, LLC	2/1/2014
3.	NGPA Section 311 Natural Gas Transportation Service Agreement	ENG	Eagle Ford Midstream, LP	2/19/2013
4.	Firm Intrastate Gas Transportation Agreement	ENG	Eagle Ford Midstream, LP	2/15/2013
5.	Gas Gathering Agreement	ENG	Eagle Ford Midstream, LP	2/15/2013
6.	Gas Gathering Contract	ENG	Mockingbird Midstream Gas Services, L.L.C.	4/29/2013
7.	Gas Gathering Agreement Anchor Shippers	ENG; ETOP	Repsol Oil & Gas USA, LLC	1/1/2014

8.	Gas Gathering Agreement	ENG	ETC Field Services LLC (successor to Regency Field Services LLC)	12/1/2013
9.	Gas Gathering and Processing Agreement	ENG	DCP South Central Texas LLC	8/1/2018
10.	Interruptible Gas Transportation Agreement for Intrastate Service (9672ITSA)	ENG	Enterprise Texas Pipeline LLC	4/26/2012
11.	Interruptible Gas Transportation Agreement for NGPA Section 311 Service (9672ITSE)	ENG	Enterprise Texas Pipeline LLC	4/26/2012
12.	Firm Gas Transportation Agreement for Intrastate Service (Contract No. 9588FTSA)	ENG	Enterprise Texas Pipeline LLC	12/20/2011
13.	Firm Gas Transportation Agreement for NGPA Section 311 Service (Contract No. 9588FTSE)	ENG	Enterprise Texas Pipeline LLC	12/20/2011
14.	Gas Processing Agreement	ENG	Enterprise Hydrocarbons, L.P.	12/20/2011
15.	Gas Services Agreement	ENG	Eagle Ford Gathering LLC; Repsol Oil & Gas USA, LLC	10/1/2012
16.	Gas Services Agreement	ENG	Eagle Ford Gathering LLC; Repsol Oil & Gas USA, LLC	12/14/2011
17.	Gas Gathering and Processing Agreement	ENG	TEAK Midstream LLC; TPL Southtex Processing Company LP	2/9/2012
18.	Gas Gathering Agreement	ENG	ETC Field Services LLC (successor to Regency Field Services LLC)	10/29/2012
19.	Amended and Restated Gas Gathering and Treating Agreement	ENG	Edwards Lime Gathering, LLC	5/10/2012
20.	Hydrocarbon Gathering and Treating Agreement	ENG	EFS Midstream, LLC	2/1/2014
21.	Gas Gathering and Treating Agreement	ENG; ETOP	EFS Midstream, LLC	8/1/2014
22.	Interruptible Gas Gathering and Treating Agreement	ENG	EFS Midstream, LLC	5/1/2012
23.	Facility Agreement (CDP #4)	ENG	EFS Midstream, LLC	9/15/2011
24.	Condensate Stabilization and Transportation Agreement	ENG	ELG Oil LLC	5/10/2012
25.	Interruptible Gas Gathering Agreement	ENG	BHP Billiton Petroleum LLC	2/1/2015
26.	Gas Gathering and Treating Agreement	ENG	Pioneer Natural Resources USA, Inc.	11/1/2008
27.	Intrastate Transportation Agreement for Condensate	ENG	ETC Field Services LLC	5/31/2011
28.	Gas Gathering Agreement	ENG	ETC Field Services LLC	4/1/2016

29.	Facilities Construction, Operation, Ownership and Reimbursement Agreement (ELG Interconnects in Karnes & Dewitt Counties, Texas)	EPL	Energy Transfer Partners Operating L.P.; ELG Utility LLC	5/30/2017
30.	Facilities Construction, Operation, Ownership and Reimbursement Agreement (KDB Residue Gas Check Meter Removal/Relocation; Residue Header Modifications, Enterprise Meter Upsize and Sales Gas Scrubber Installation for "DCP" Delivery)	EPL	Energy Transfer Partners Operating L.P.; ELG Utility LLC	1/12/2018
31.	Facilities Construction, Operation, Ownership and Reimbursement Agreement (CRP-E Modifications in Dewitt County, Texas)	EPL	Energy Transfer Partners Operating L.P.; ELG Utility LLC	1/30/2018
32.	Amended and Restated Construction and Operation Agreement	EPL	Edwards Lime Gathering, LLC; ETC Field Services LLC	5/10/2012
33.	Facility Construction, Operation, Ownership and Reimbursement Agreement (ELG Interconnects)	EPL	ELG Utility LLC; Energy Transfer Partners Operating L.P.	5/30/2017
34.	Facility Construction, Operation, Ownership and Reimbursement Agreement (CRP A Modification in Dewitt County, Texas)	EPL	ELG Utility LLC; Energy Transfer Partners Operating L.P.	8/31/2018
35.	Fractionation Agreement	EMT (successor to ENG)	Cedar Bayou Fractionators, L.P.	2/1/2012
36.	Transportation Services Agreement	ENG	DCP Sand Hills Pipeline, LLC	2/14/2012
37.	Y-Grade Buy/Sell Agreement (Goliad Rack)	EMT	DCP NGL Services, LLC	11/1/2015
38.	Y-Grade Purchase Agreement	EMT	Repsol Oil & Gas USA, LLC	4/1/2016
39.	Throughput and Deficiency Agreement	EMT	Double Eagle Pipeline LLC	12/15/2011
40.	Gathering and Processing Agreement	ENG	ETC Texas Pipeline, Ltd.	1/1/2020
41.	NAESB	ENG	Corpus Christi Liquefaction LLC	6/1/2015
42.	Pipeline Connection and Water Disposal Agreement	EPL	Advantek Waste Management Services LLC	12/7/2017
43.	Interruptible Gas Gathering & Treating Agreement	ENG	EFS Midstream, LLC	4/1/2014
44.	Transportation Services Agreement	EMT	North Star Trucking	4/2/2014
45.	Natural Gas Liquids Buy/Sell Agreement	ENG	DCP NGL Services, LLC	2/14/2012
46.	Ethane Sales Agreement	EMT	Chevron Phillips Chemical Company LP	1/5/2017
47.	Y-Grade Buy-Sell Agreement	EMT	Southwest Energy, L.P.	11/4/2019

86491 BK OFR VOL 160 P9 154

48.	Y-Grade Buy-Sell Agreement	EMT	Southwest Energy, L.P.	11/4/2019
49.	Pipeline Crossing Agreement	EPL	Union Pacific Railroad Company	8/30/2018
50.	Pipeline Crossing Agreement	EPL	Union Pacific Railroad Company	8/30/2018
51.	Pipeline Crossing Agreement	EPL	Union Pacific Railroad Company	12/12/2018
52.	Pipeline Crossing Agreement	EPL	Union Pacific Railroad Company	10/18/2018
53.	Pipeline Crossing Agreement	EPL	Union Pacific Railroad Company	10/18/2018
54.	Water Purchase Agreement	ETOP	Jeannie D. Heard et al	10/15/2018
55.	Water Well and Water Purchase Agreement	Repsol Oil & Gas USA, LLC	Dan A Hughes et al	12/19/2011
56.	Commercial Lease	ETOP	TLD Resources LLC	4/1/2016

AGREEMENT NUMBER	LESSOR	ORIGINAL LESSEE	EFFECTIVE DATE	PROSPECT	COUNTY	BOOK	PAGE	RECORDATION DESCRIPTION
000103147000	SOUTH TEXAS SYNDICATE BY JPMORGAN	WHITTIER ENERGY COMPANY & BB II OPERATING LP	2/1/2009	STS NORTH	LA SALLE	478	341	82304
000103200001	MAIN PLAZA CORP BY FROST NATL BANK AGENT	COMMON RESOURCES LLC	6/1/2009	COOKE RANCH	LA SALLE	482	73	82889
000103295000	NORMAN M HUBBARD	ST MARY LAND & EXPLORATION COMPANY	11/4/2009	WEEKS SM	LA SALLE	665	53	00101521
000103305000	JOSEPH A CRISP SR ET UX	ST MARY LAND & EXPLORATION COMPANY	12/23/2009	WEEKS SM	LA SALLE	499	393	85257
000103320000	CAROL JEAN CRISP QUARLES	SM ENERGY COMPANY	7/28/2010	SM	LA SALLE	514	294	087212
000103327000	DAVID NICKELL ET UX	SM ENERGY COMPANY	7/28/2010	SM	LA SALLE	514	297	087213
000103609002	COMPASS BANK	ENDURING RESOURCES LLC	12/1/2010	WEEKS	LA SALLE	527	341	089891
000103617001	CHARLES W HINKEL III	ENDURING RESOURCES LLC	3/6/2010	COOKE RANCH	LA SALLE	500	365	85407
000103617002	THOMAS ALLEN MOON	ENDURING RESOURCES LLC	3/5/2010	COOKE RANCH	LA SALLE	500	363	85406

AGREEMENT NUMBER	LESSOR	ORIGINAL LESSEE	EFFECTIVE DATE	PROSPECT	COUNTY	BOOK	PAGE	RECORDATION DESCRIPTION
000103617003	WILLIAM D MOON	ENDURING RESOURCES LLC	3/5/2010	COOKE RANCH	LA SALLE	500	372	85410
000104008001	JEAN SCHWARTZ BURKE TRST UWO HIRSH N SCHWARTZ ETAL	ENDURING RESOURCES LLC	9/3/2010	CHOKE CANYON	LIVE OAK	166	255	
000104008003	VINSON & ELKINS LLP	ENDURING RESOURCES LLC	10/5/2010	CHOKE CANYON	LIVE OAK	167	305	190854
000104008004	ERIN ALEXANDRA ELDREDGE CONTINGENT TRUST ET AL	TALISMAN ENERGY USA INC AND STATOIL TEXAS ONSHORE PROPERTIES LLC	7/1/2013	CHOKE CANYON	LIVE OAK	271	707	208819
000110265000	GERTRUDE PAWELEK ET AL	ORCA ASSETS GP LLC	6/2/2010	KB	KARNES	927	758	0089063
000116596000	ELZIE TENERY CRISP ET AL	SM ENERGY	6/17/2011	SM	LA SALLE	546	114	092110

86491 BK
DPR Vol 160 Pa
156

FILED FOR RECORD

This Dec 16, 2019 at 11:51A
MATTIE SADOVSKY
CLERK COUNTY COURT McMULLEN CO. TX
BY: Bailey Serrata

THE STATE OF TEXAS
COUNTY OF McMULLEN
I, MATTIE SADOVSKY, Clerk of the County Court
of said county, do hereby certify that the foregoing
instrument of writing, with its certificate of
authentication was filed for record in my office
this Dec 16, 2019 at 11:51A and duly recorded the
Dec 16, 2019 in the McMullen County Records of said
County, in VOL 160 on PAGE 106.
Witness my hand and the seal of the County Court of said
County at the office in TILDEN, TEXAS
the day and year last above written.

MATTIE SADOVSKY
CLERK, COUNTY COURT, McMULLEN COUNTY, TEXAS

BY: Bailey Serrata

